

South West Cambridge - Land north of Barton Road

**Landscape and Visual Appraisal
and Green Belt Review**

for

North Barton Road Landowners Group

Appendix 02: Photographs



Viewpoint 1: View looking south-east from Footpath Coton 009




View 2: View along Harcamlow Way/Footpath Cambridge 031 looking east



View 3: View along Harcamlow Way/Footpath Cambridge 031 looking east



View 4: View along Harcamlow Way/Footpath Cambridge 031 looking south-west




View 5: View from bridge over Bin Brook looking north-west



View 6: View looking west from the rear of properties at Gough Way

Barton Road



View 7: View from Barton Road looking north-east

Grantchester Road

Dumpling Farm

Field Unit S

West Cambridge Site

Barton Road



View 8: View from Grantchester Road/A603 roundabout looking north

West Cambridge Site

Field Unit Q beyond hedgerow

University Library Tower

Coton 009



View 9: View from Footpath Coton 6 looking east



View 10: View from Footpath Coton 006 looking east



View 11: View from Footpath Coton 006 looking west



View 12: View from Footpath Cambridge 114 looking south-east



View 13: View from Granchester Road (east of M11) looking north-west



View 14: View from Granchester Road (west of M11) looking north-east




View 15: View from Red Meadow Hill looking north-east



View 16: View from permissive route through Coton Countryside Reserve looking east



View 17: View from Footpath Coton 002 looking south-east



View 18: View from Madingley Road looking south-east

Comberton 003

Whitwell Farm



View 19: View from Whitwell Way/Footpath Comberton 003/Harcamlow Way looking east


Wort's Causeway

Cambridge Medical Campus

Cambridge West Site

Historic Core

Arm Main Campus



View 20: View from Wort's Causeway looking towards north-west