

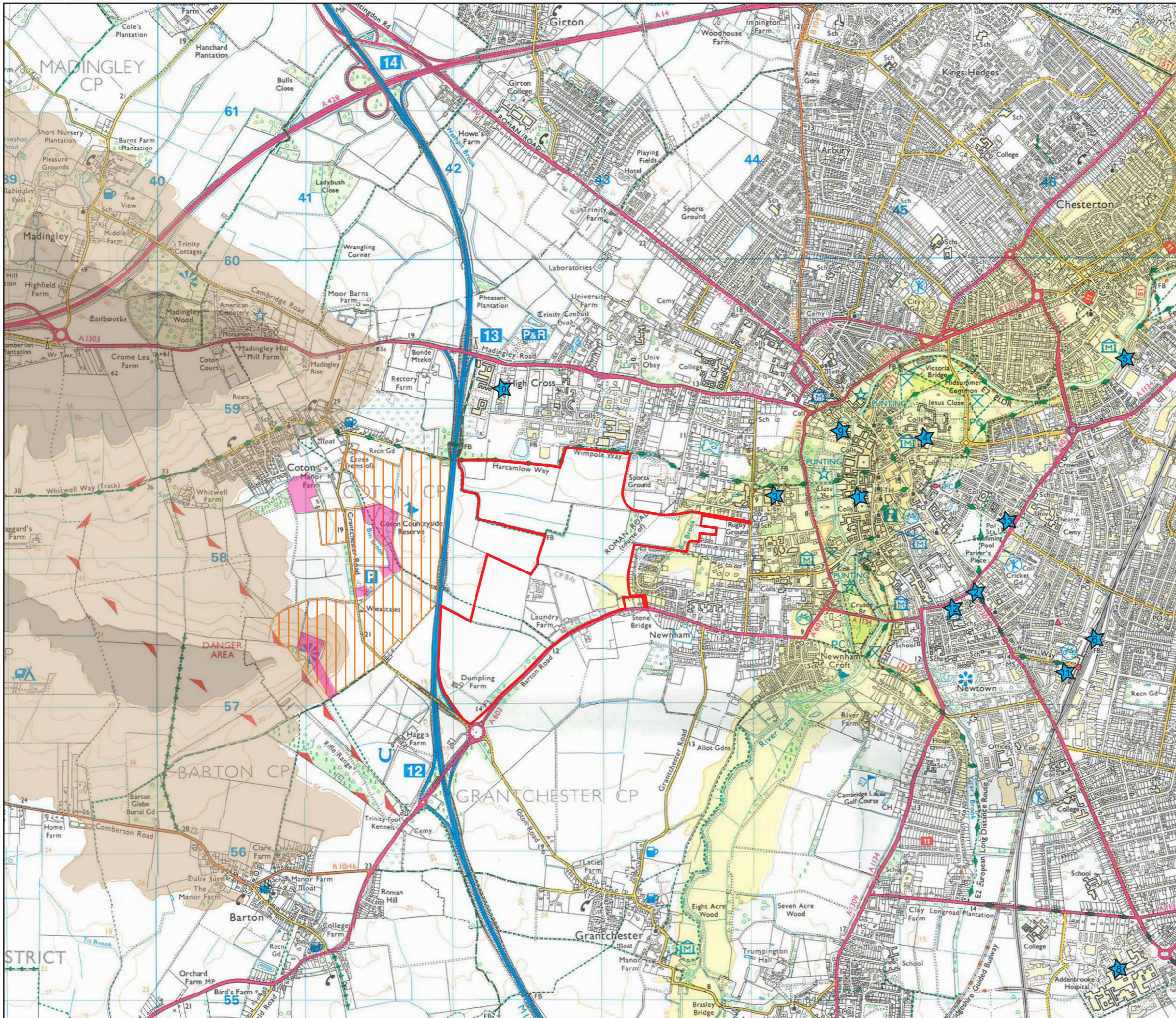
South West Cambridge - Land north of Barton Road








**Landscape and Visual Appraisal
and Green Belt Review**

for

North Barton Road Landowners Group

Appendix 01: Figures



- Key**
-  Site Boundary
 -  Highest Ground over 50m AOD
 -  High Ground over 25m AOD
 -  Low Ground below 10m AOD
 -  Open access land
 -  Cotons Countryside Reserve
 -  Landmark feature (numbers as per CIGBBS - Figure 9)
- 1 - King's College Chapel
 - 2 - Roman Catholic Church Spire
 - 3 - University Library
 - 4 - All Saints Jesus Lane
 - 5 - Museum of Technology Chimney
 - 6 - Carter Bridge
 - 7 - Cambridge Airport Hanger (outside plan area)
 - 8 - Addenbrookes Hospital
 - 9 - St. Johns College Chapel
 - 10 - Schlumberger Building
 - 11 - Foster Mill
 - 12 - Cambridge University Chemistry Building
 - 13 - Parkside Place

B19079 - South West Cambridge

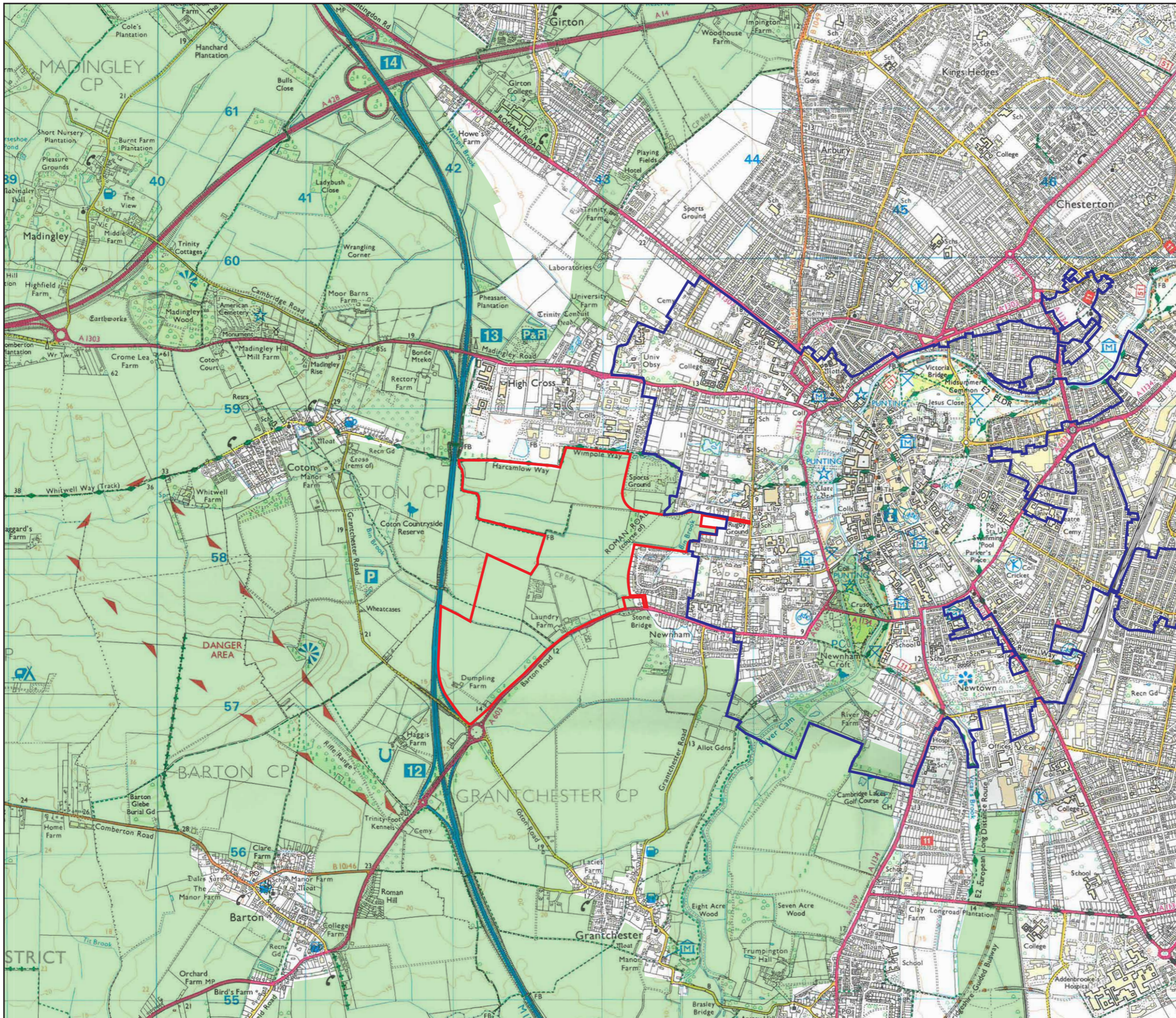
Wider Setting

Figure 01

Scale: 1:25,000 @ A3

January 2026





Key

-  Site Boundary
-  Cambridge Conservation Areas
-  Green Belt

B19079 - South West Cambridge

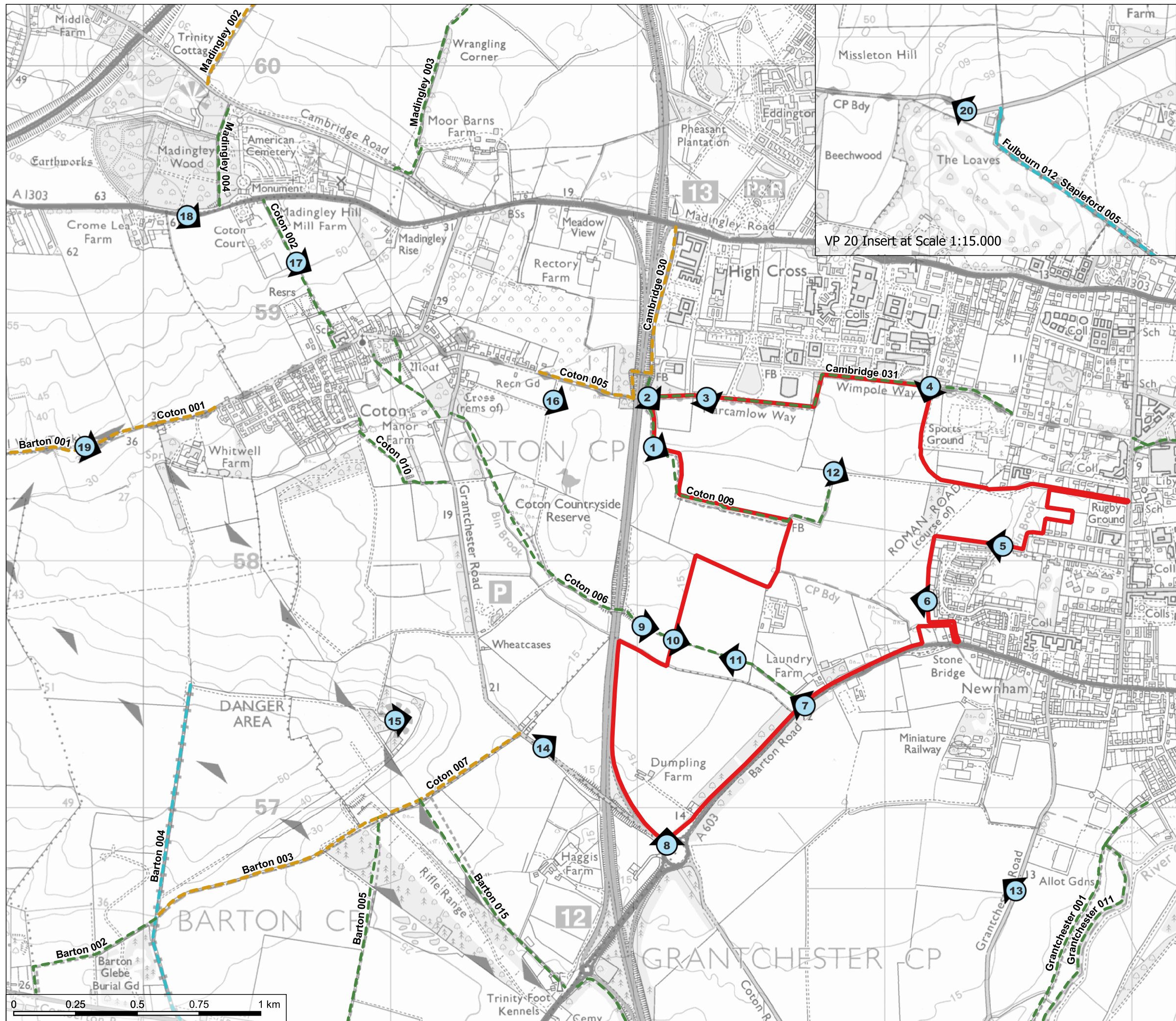
Green Belt & Conservation Areas

Figure 02

Scale: 1:25,000 @ A3

January 2026





Key

-  Site boundary
- Public Rights of Way**
-  Bridleway
-  Byway
-  Footpath
-  Restricted Byway
-  Viewpoints

VP 20 Insert at Scale 1:15.000




VP 20 Location Plan

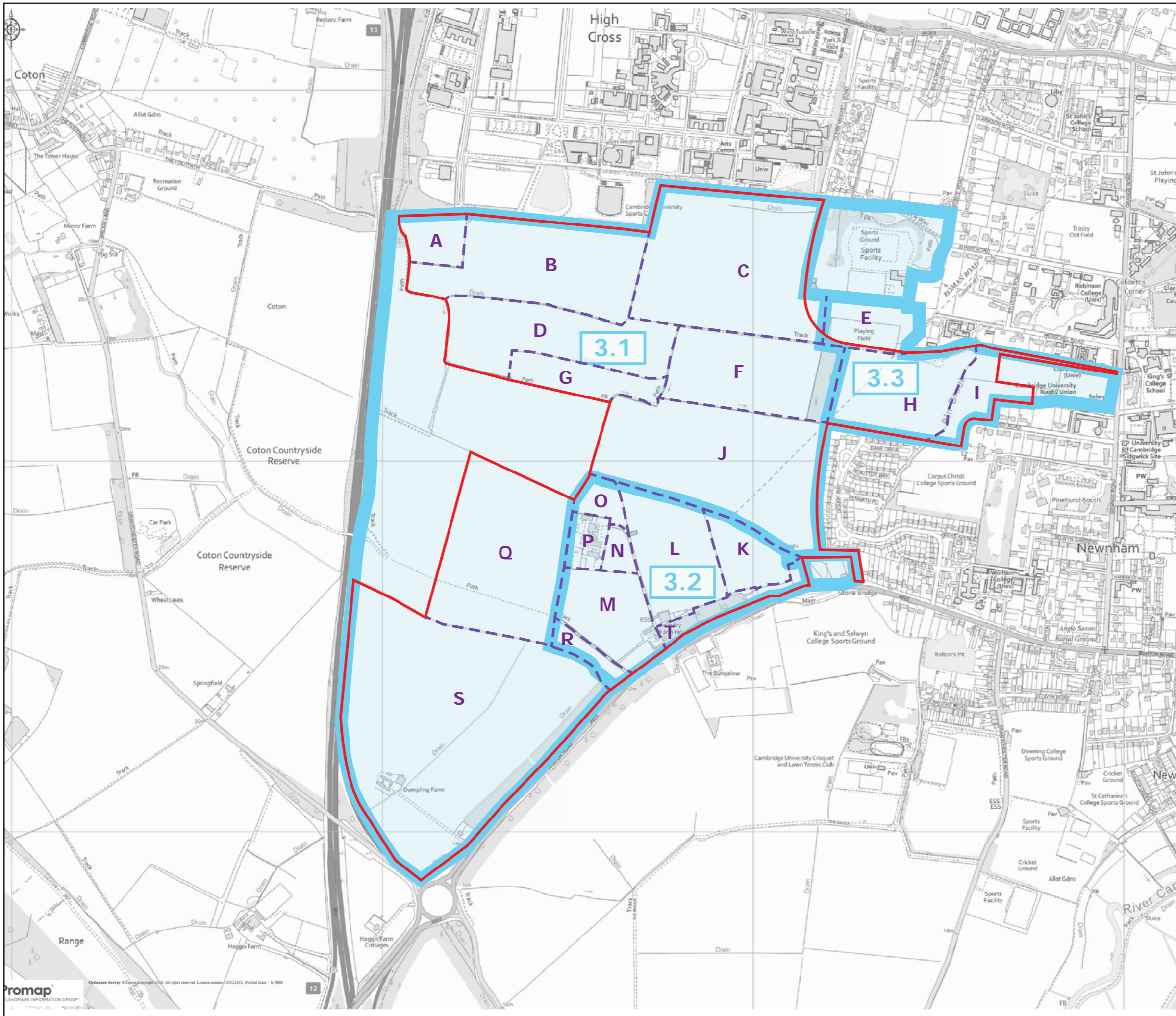
B19079 - South West Cambridge

Views & Public Rights of Way




Figure 03

Scale: 1:15.000 @A3
 January 2026
 Drawn: BV Checked: SN





Key

-  Site Boundary
-  CIGBBS Sub-Areas
-  Field Units for Study

B19079 - South West Cambridge

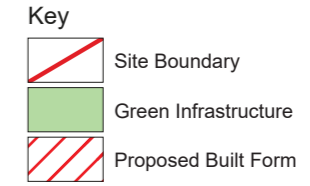
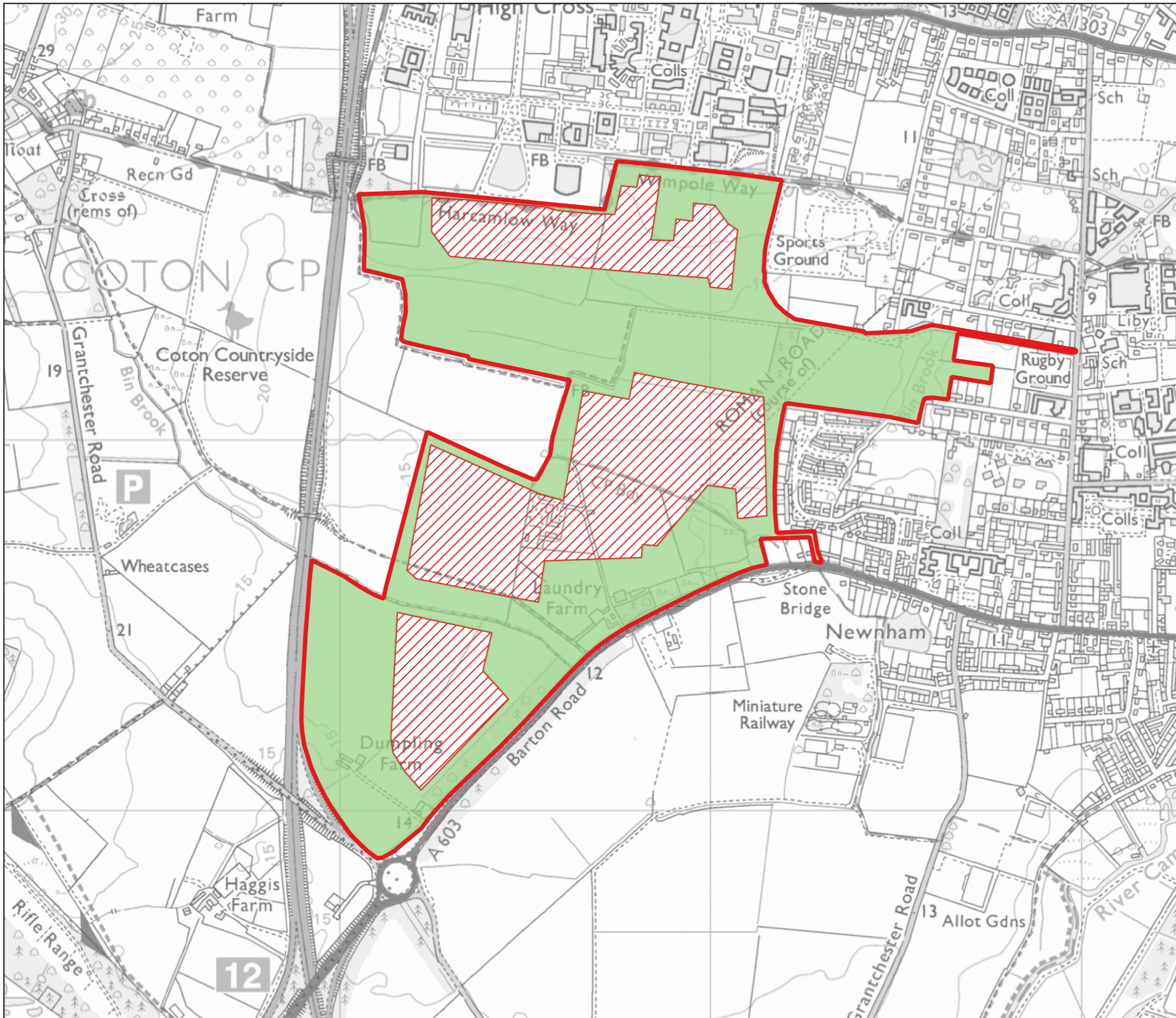
Sectors and Field Units

Figure 04

Scale: 1:10,000 @ A3

January 2026





B19079 - South West Cambridge

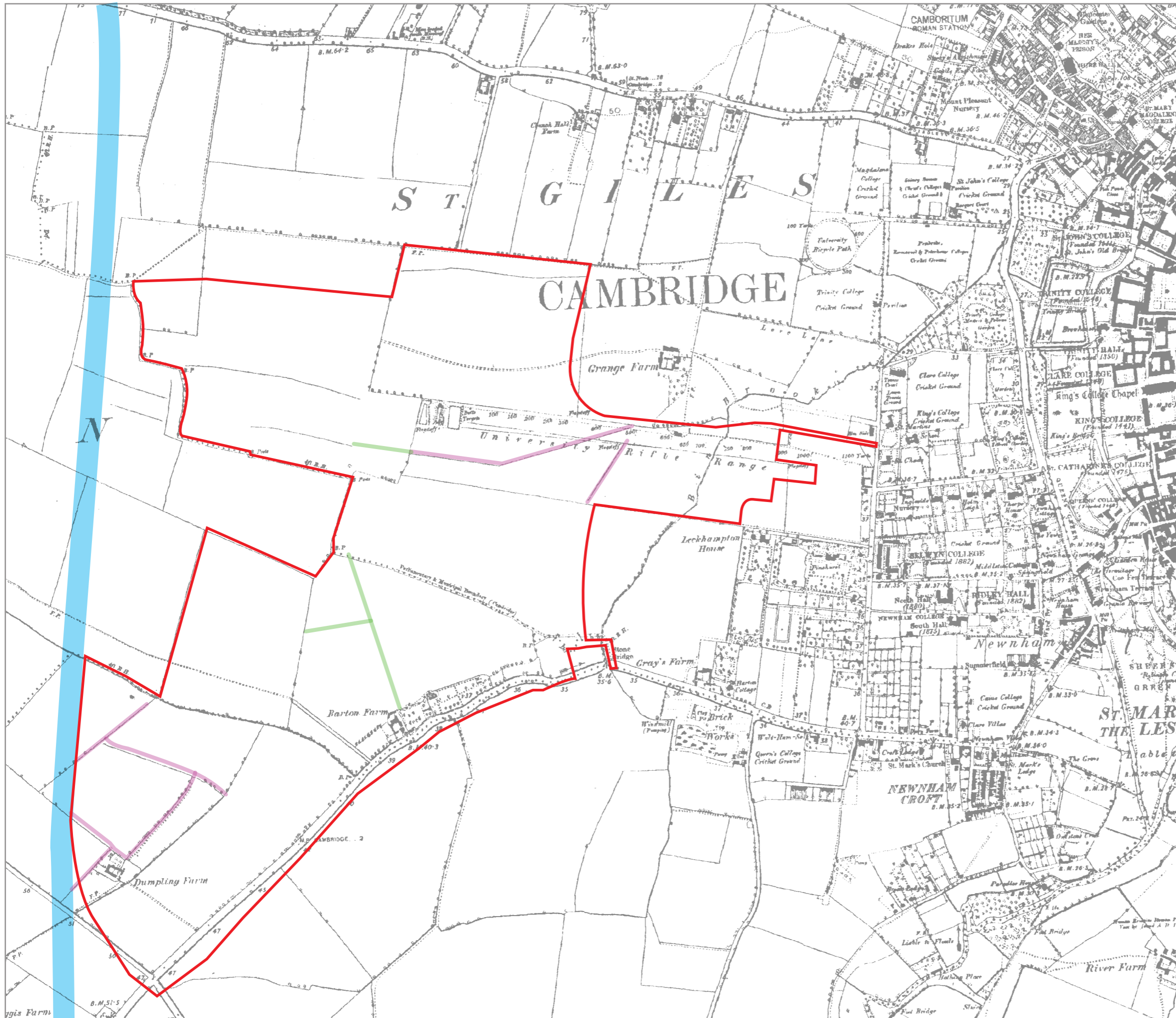
Green Infrastructure and Built form





Figure 05

Scale: 1:10,000 @ A3

January 2026





- Key**
-  Site Boundary
 -  Alignment of M11
 -  Hedges/Boundaries lost since 1888-1891
 -  Hedges/Boundaries added since 1888-1891

B19079 - South West Cambridge

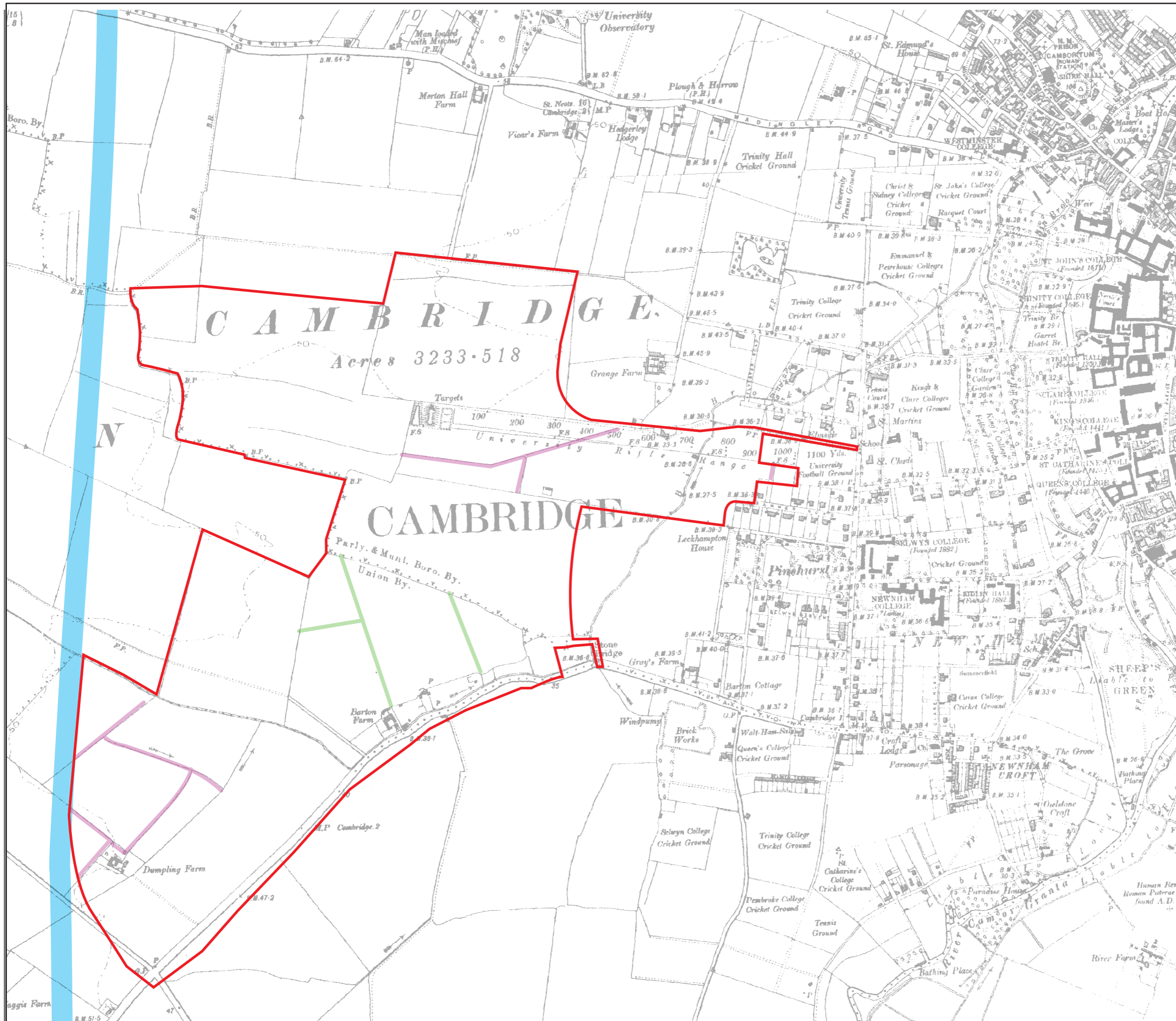
1888 - 1891 OS Map





Figure 06

Scale: 1:10,000 @ A3

January 2026





- Key**
-  Site Boundary
 -  Alignment of M11
 -  Hedges/Boundaries lost since 1903-1904
 -  Hedges/Boundaries added since 1903-1904

B19079 - South West Cambridge

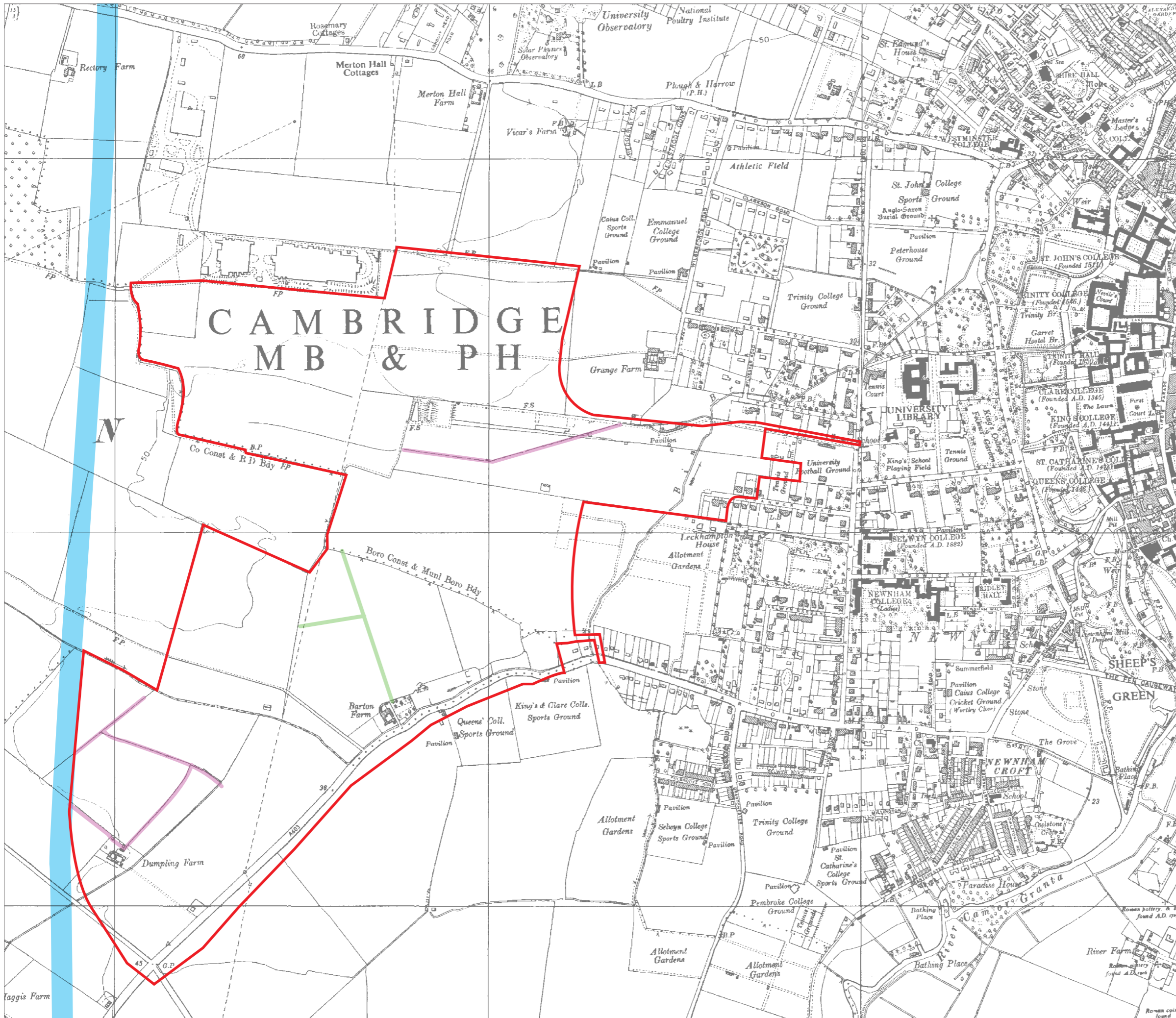
1903 - 1904 OS Map





Figure 07

Scale: 1:10,000 @ A3

January 2026





- Key**
-  Site Boundary
 -  Alignment of M11
 -  Hedges/Boundaries lost since 1960
 -  Hedges/Boundaries added since 1960

B19079 - South West Cambridge

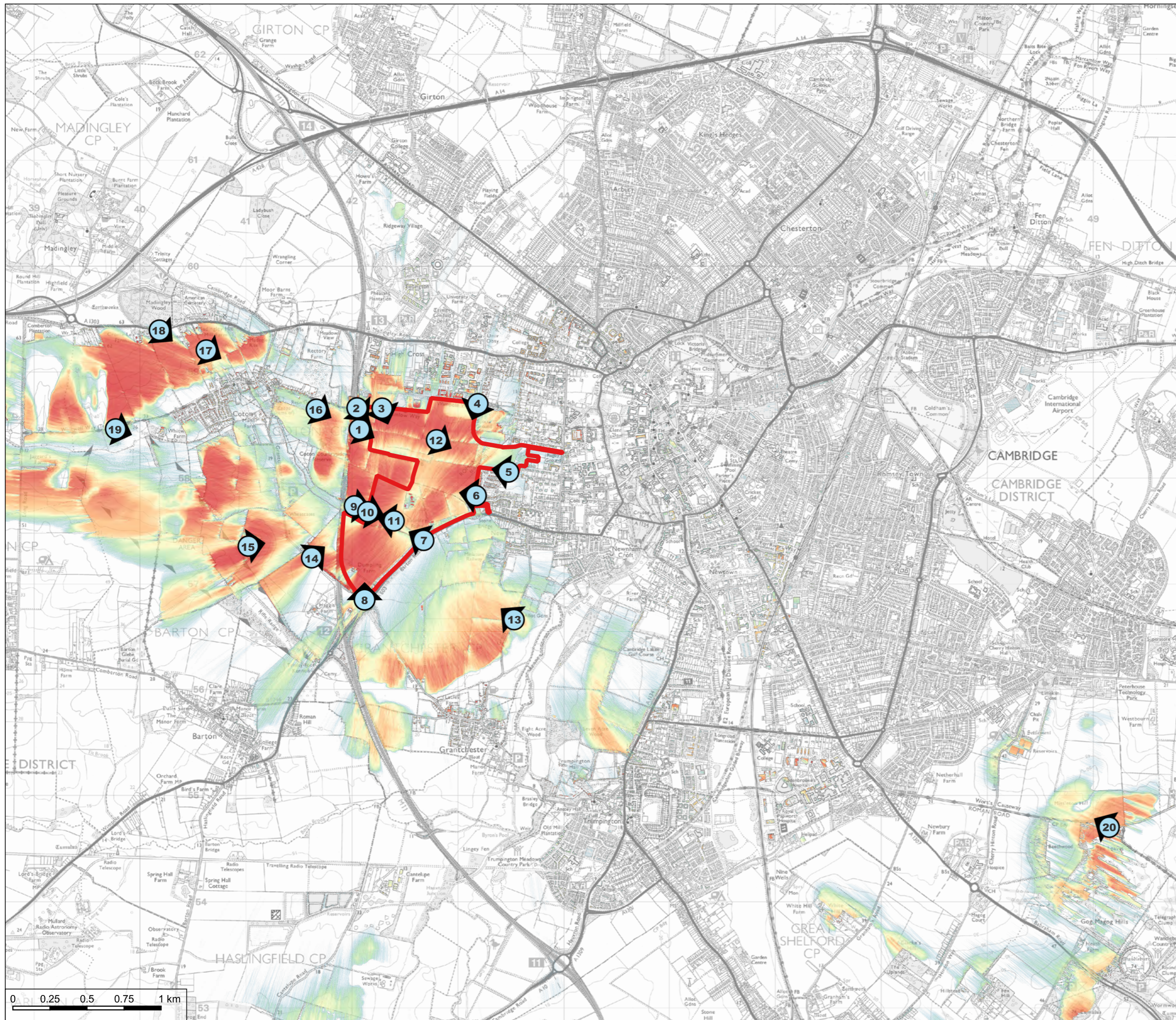
1960 OS Map

Figure 08

Scale: 1:10,000 @ A3

January 2026





Key

Site boundary

Viewpoints

Zone of Theoretical Visibility

Greatest Visibility

Lowest Visibility

Visibility calculated using 1m resolution LiDAR data from 2023 (Contains public sector information licensed under the Open Government Licence v3.0.).

ZTV calculated using QGIS 3.34.2 Prizren, Plugin Visibility Analysis with observer eye height 1.6m and building height 10m.

Corrections for earth curvature and atmospheric refraction applied.

The areas shown identify the extent of theoretical visibility taking into account topography and screening obstacles, such as buildings and vegetation. Other above ground features not captured within the LiDAR DSM may further limit theoretical visibility. Actual visibility on the ground may therefore differ from that suggested by this map.

B19079 - South West Cambridge

ZTV with Viewpoints

Figure 09

Scale: 1:35,000 @ A3

January 2026

