 Site boundary

Impington Green Belt Review
Hill Residential Ltd


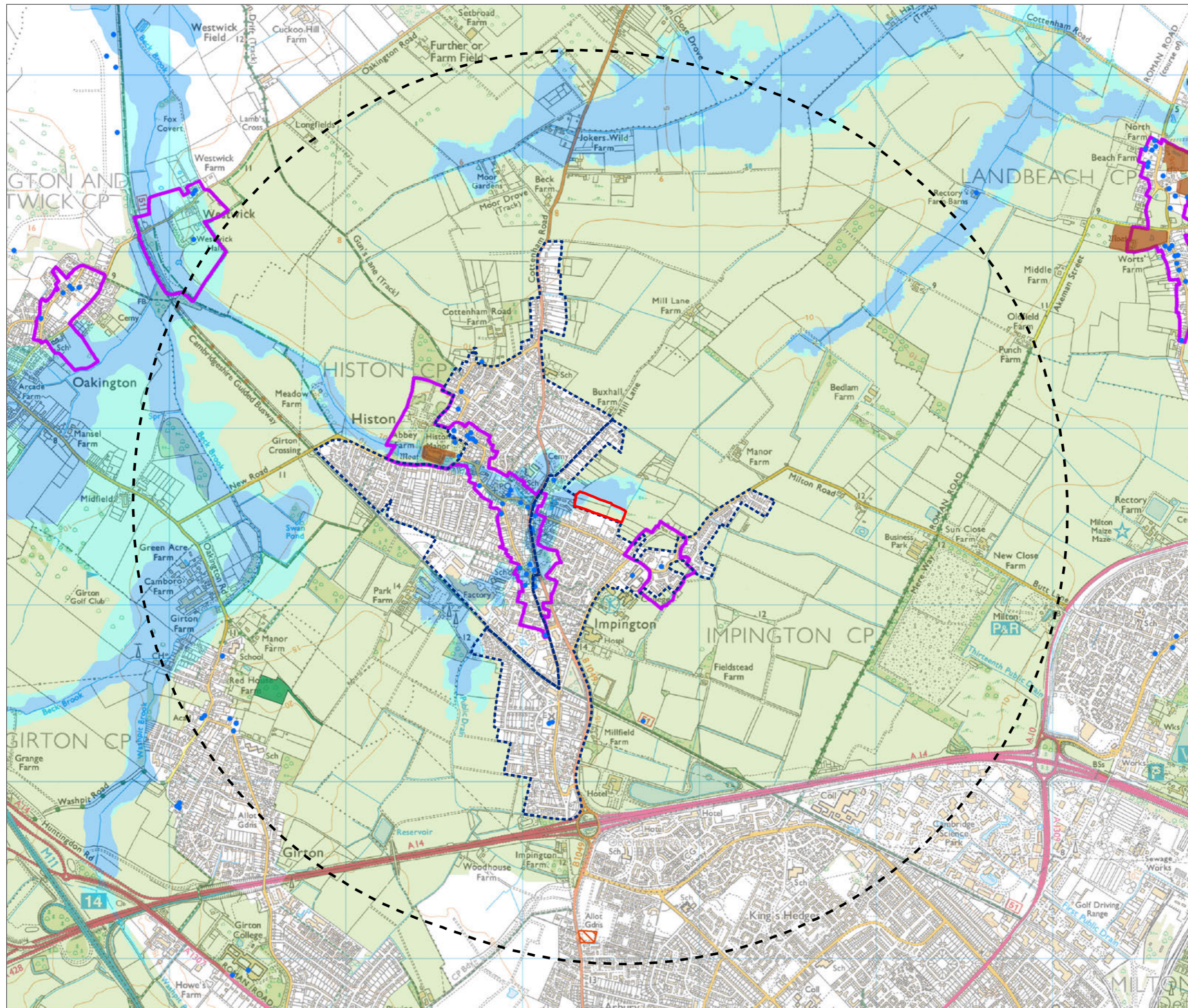


Figure 1: Impington site location

| | |
|---------------------|--------------------------------|
| Dwg no/239105-IMP 1 | Revision |
| Status | 06 March 2025 |
| Scale: 1:10,000 @A3 | Drawn by: JC Checked by: NE |

Contains OS data © Crown copyright and database rights 2025.
Licensed under the Open Government Licence v3.0.
Licence No. AC0000849896
Copyright torandco limited, 2025



- Site boundary
- 2.5km study area
- Listed buildings
- Scheduled monuments
- Conservation areas
- Woodland Trust site
- Flood Zone 2
- Flood Zone 3
- Site of Special Scientific Interest
- Green belt
- Development framework

Impington Green Belt Review
Hill Residential Ltd

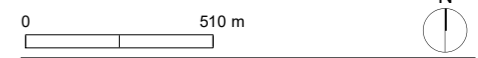
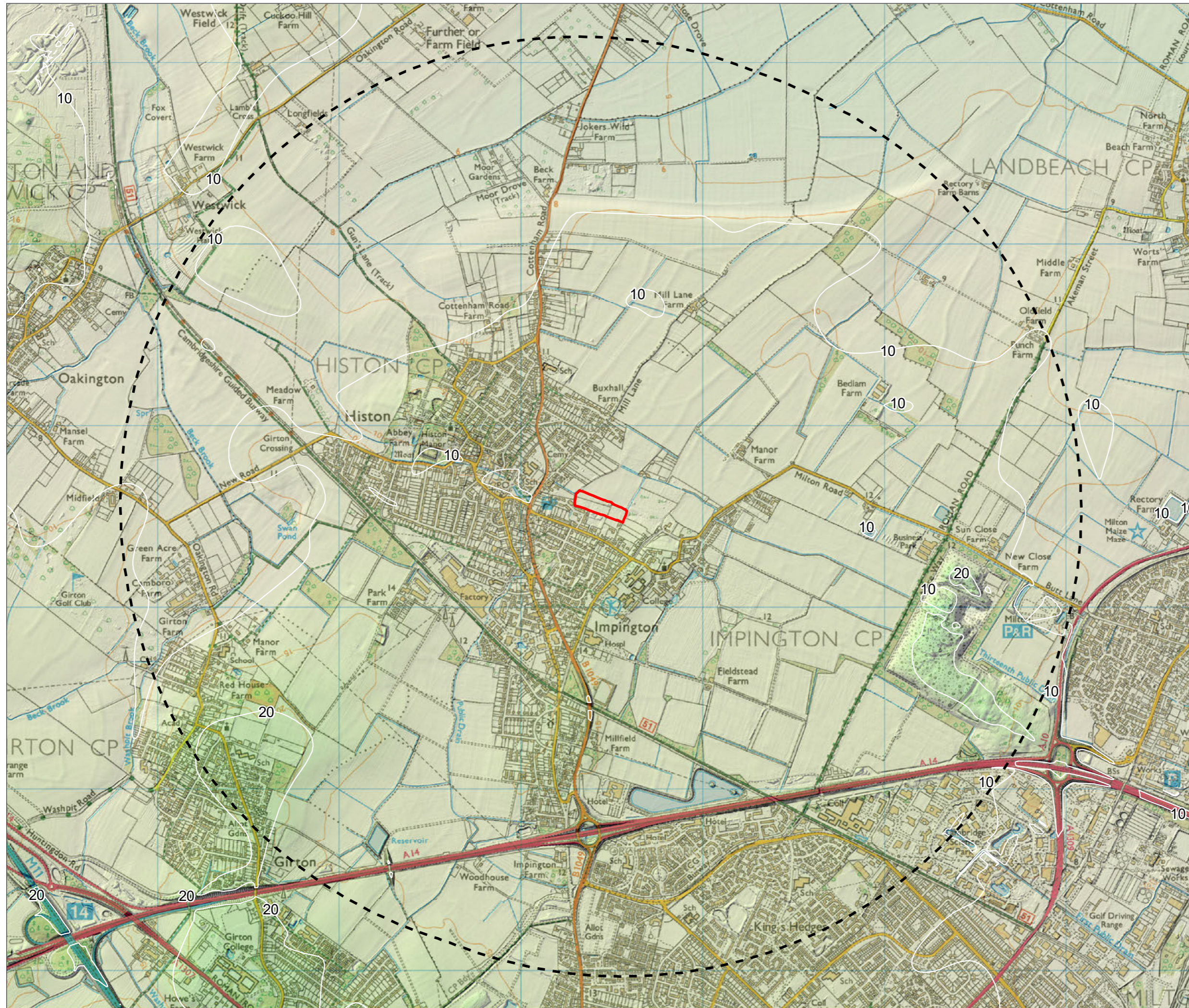


Figure 2: Landscape designations

| | |
|---------------------|--------------------------------|
| Dwg no/239105-IMP 2 | Revision |
| Status | 06 March 2025 |
| Scale: 1:20,547 @A3 | Drawn by: JC Checked by: NE |

Contains OS data © Crown copyright and database rights 2025. Licensed under the Open Government Licence v3.0. Licence No. AC0000849896 © Natural England copyright. Contains Ordnance Survey data © Crown copyright and database right 2025. © Historic England copyright. Contains public sector information licensed under the Open Government Licence v3.0. Copyright torandco limited, 2025



- Site boundary
- 2.5km study area

Impington Green Belt Review
Hill Residential Ltd

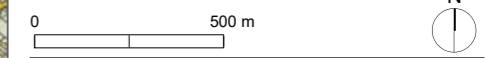


Figure 3: Topography

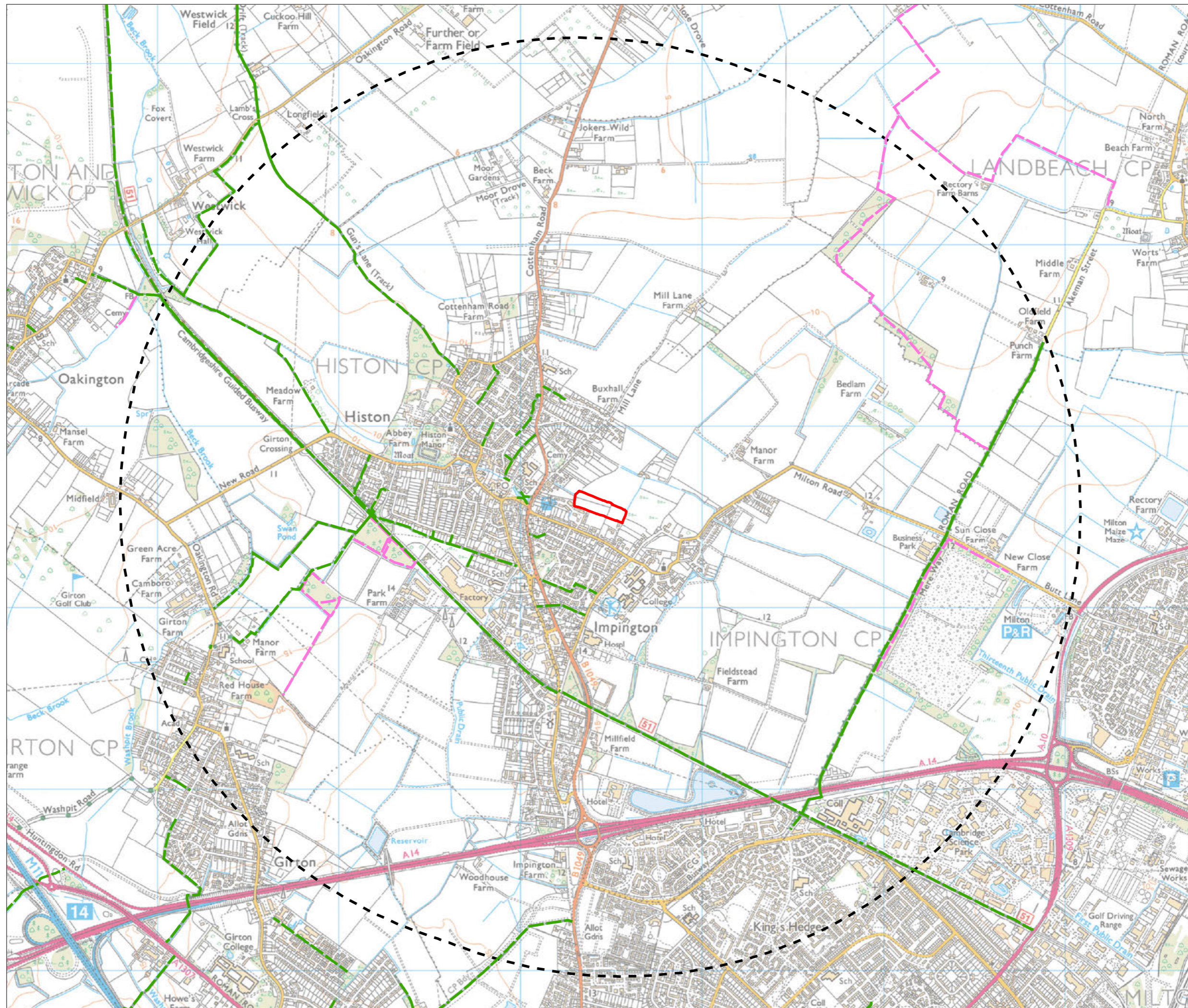
| | |
|---------------------|--------------------------------|
| Dwg no/239105-IMP 3 | Revision |
| Status | 06 March 2025 |
| Scale: 1:20,000 @A3 | Drawn by: JC Checked by: NE |

Contains OS data © Crown copyright and database rights 2025.
Licensed under the Open Government Licence v3.0.
Licence No. AC0000649896

Copyright torandco limited, 2025



Everdene House
Deansleigh Road
Bournemouth BH7 7DU
020 3664 6755
enquires@torandco.com
torandco.com



- Site boundary
- 2.5km study area
- Rights of way
- Permissive footpaths

Impington Green Belt Review
Hill Residential Ltd

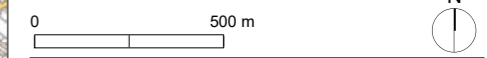
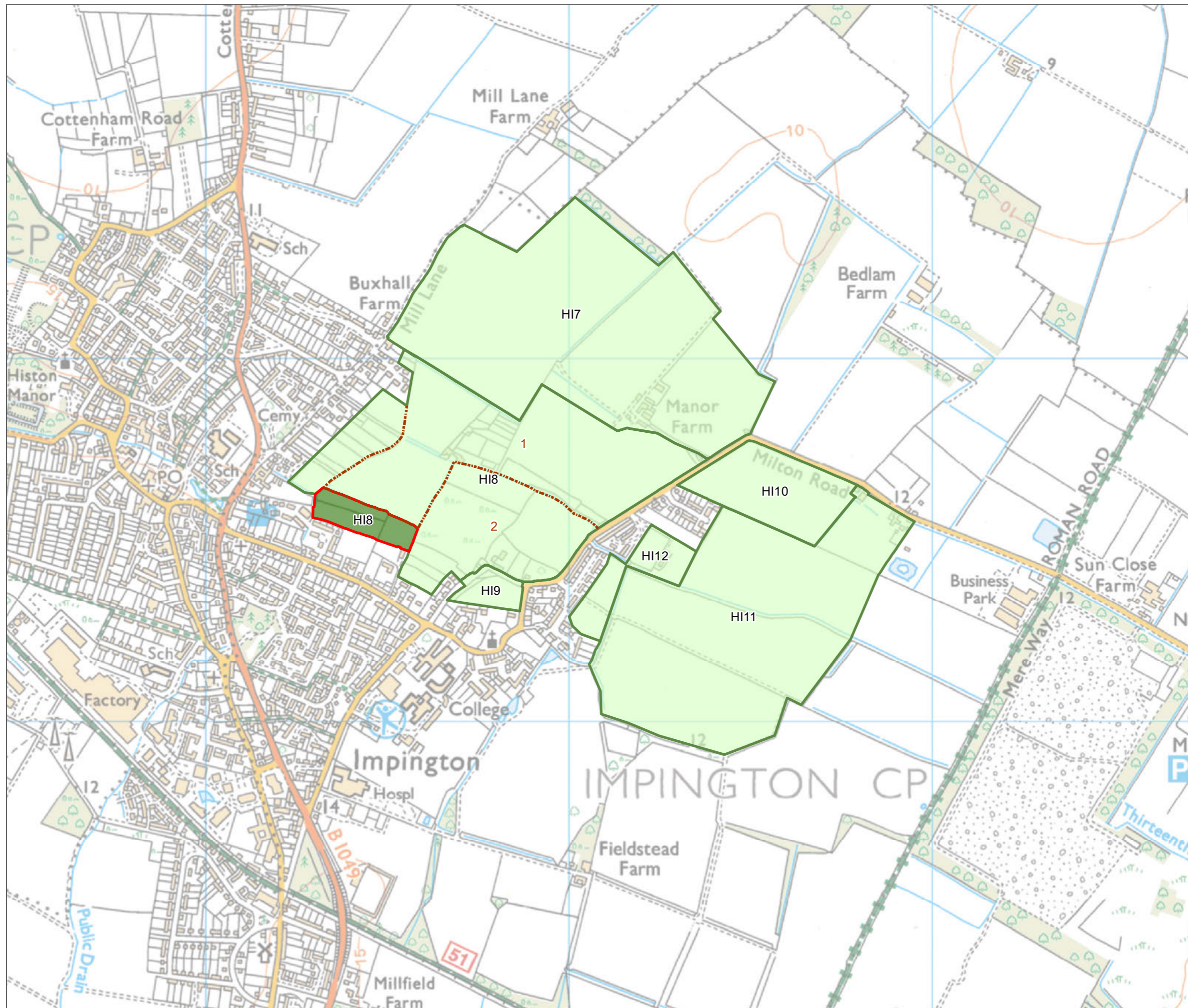


Figure 4: Public rights of way

| | |
|---------------------|--------------------------------|
| Dwg no/239105-IMP 4 | Revision |
| Status | 06 March 2025 |
| Scale: 1:20,000 @A3 | Drawn by: JC Checked by: NE |

Contains OS data © Crown copyright and database rights 2025.
Licensed under the Open Government Licence v3.0.
Licence No. AC0000849896
Copyright torandco limited, 2025



- Site boundary
- LUC Green Belt parcels covering part/all of the site
- LUC Green Belt parcels around the site
- Harm scenario

Impington Green Belt Review
Hill Residential Ltd




Figure 5: LUC Green Belt parcels in relation to the Impington site

| | |
|---------------------|--------------------------------|
| Dwg no/239105-IMP 5 | Revision |
| Status | 06 March 2025 |
| Scale: 1:10,000 @A3 | Drawn by: JC Checked by: NE |

Contains OS data © Crown copyright and database rights 2025.
Licensed under the Open Government Licence v3.0.
Licence No. AC0000849896
Copyright torandco limited, 2025