

Photo Viewpoint 1: View looking south west from Forester Road

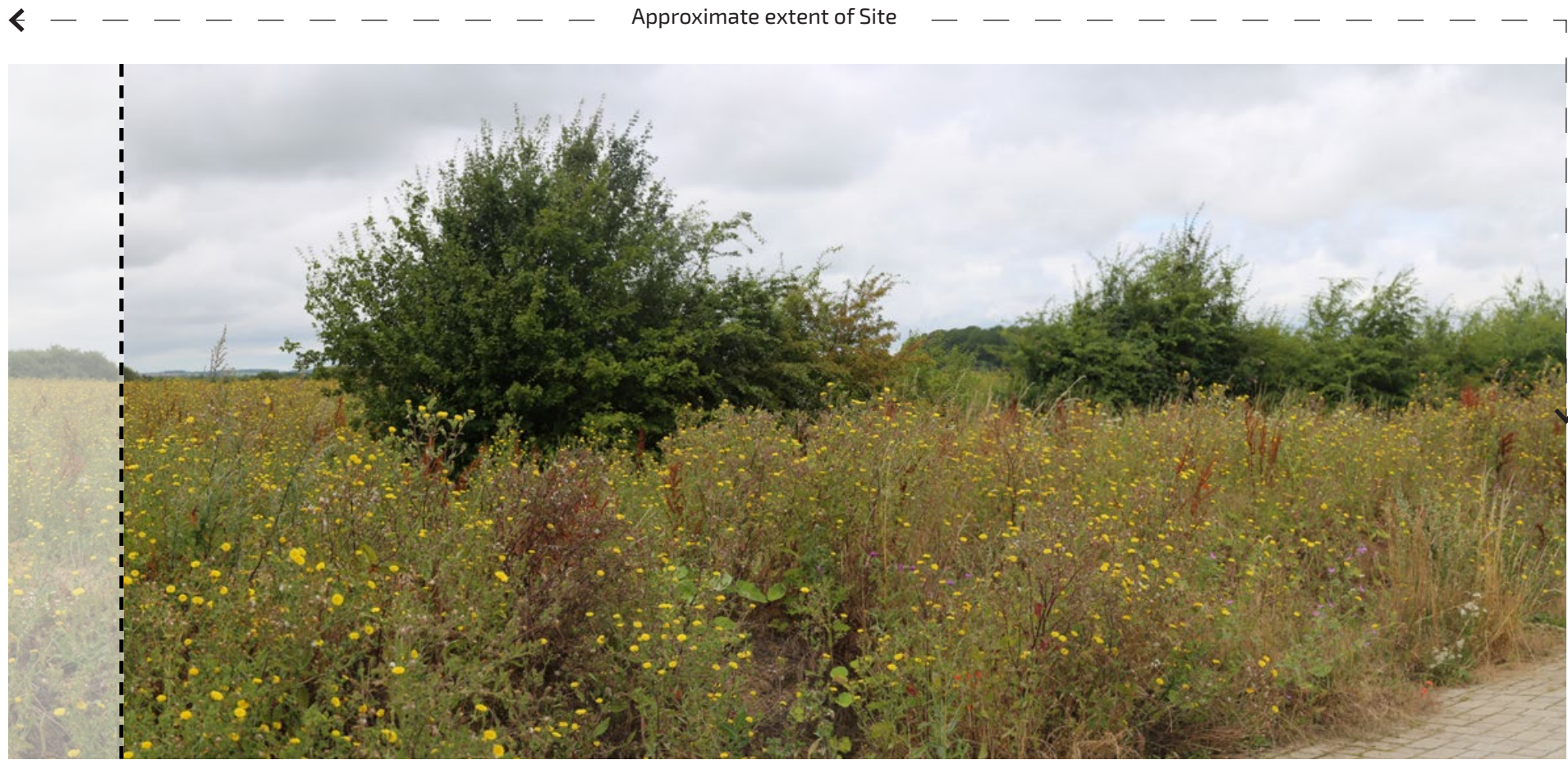


Photo Viewpoint 1: Continued

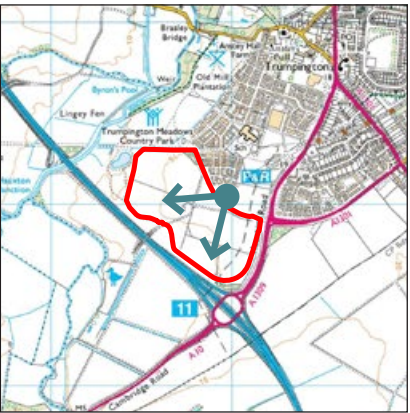


Photo Viewpoint 1

Visualisation Type: Type 1
Projection: 'cylindrical'
Enlargement factor: 100% (when printed at A1)
Date: 23/07/24
Time: 10:24
Camera make & model, sensor format & lens:
Canon EOS 6D FFS, Canon 50mm Lens
Horizontal Field of View: 83°
Direction of View: 130° (bearing from North)
Viewing distance: To be viewed at comfortable arm's length

date
13/02/25

drwn/chkd
LKW / SGL

client
British Land

project
**South Trumpington,
Cambridge**

title
PHOTOVIEWPOINT 1

number
FIGURE 7

rev
A



Photo Viewpoint 2: View looking south from Trumpington Meadows Country Park



Photo Viewpoint 2: Continued

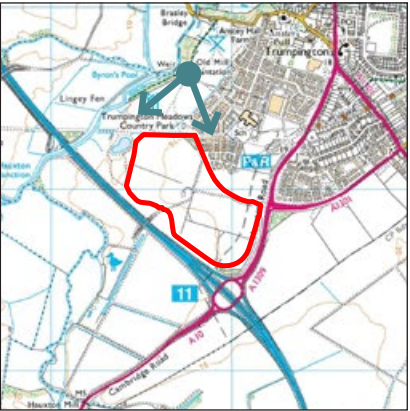


Photo Viewpoint 2

Visualisation Type: Type 1
Projection: 'cylindrical'
Enlargement factor: 100% (when printed at A1)
Date: 23/07/24
Time: 10:41
Camera make & model, sensor format & lens:
Canon EOS 6D FFS, Canon 50mm Lens
Horizontal Field of View: 83°
Direction of View: 165° (bearing from North)
Viewing distance: To be viewed at comfortable arm's length

date	13/02/25	drwn/chkd	LKW / SGL
client	British Land		
project	South Trumpington, Cambridge		
title	PHOTOVIEWPOINT 2		
number	FIGURE 8		
rev	A		



Photo Viewpoint 3: View looking east from Trumpington Meadows Country Park



Photo Viewpoint 3: Continued

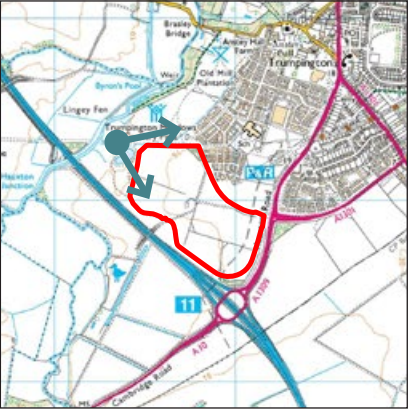


Photo Viewpoint 3

Visualisation Type: Type 1
Projection: 'cylindrical'
Enlargement factor: 100% (when printed at A1)
Date: 23/07/24
Time: 10:52
Camera make & model, sensor format & lens:
Canon EOS 6D FFS, Canon 50mm Lens
Horizontal Field of View: 83°
Direction of View: 114° (bearing from North)
Viewing distance: To be viewed at comfortable arm's length

date
13/02/25

drwn/chkd
LKW / SGL

client
British Land

project
**South Trumpington,
Cambridge**

title
PHOTOVIEWPOINT 3

number
FIGURE 9

rev
A



Photo Viewpoint 4: View looking north east from path in Trumpington Meadows Country Park



Photo Viewpoint 4: Continued



Photo Viewpoint 4

Visualisation Type: Type 1
Projection: 'cylindrical'
Enlargement factor: 100% (when printed at A1)
Date: 23/07/24
Time: 11:11
Camera make & model, sensor format & lens:
Canon EOS 6D FFS, Canon 50mm Lens
Horizontal Field of View: 83°
Direction of View: 52° (bearing from North)
Viewing distance: To be viewed at comfortable arm's length

date	13/02/25	drwn/chkd	LKW / SGL
client	British Land		
project	South Trumpington, Cambridge		
title	PHOTOVIEWPOINT 4		
number	FIGURE 10		
rev	A		

This drawing is the property of FPCR Environment and Design Ltd and is issued on the condition it is not reproduced, retained or disclosed to any unauthorised person, either wholly or in part without written consent of FPCR Environment and Design Ltd. Ordnance Survey material - Crown Copyright. All rights reserved. Licence Number: 100019980 (Centremapslive.com)



Photo Viewpoint 5: View looking east from bridge over M11



Photo Viewpoint 5

Visualisation Type: Type 1
Projection: 'cylindrical'
Enlargement factor: 100% (when printed at A1)
Date: 23/07/24
Time: 11:14
Camera make & model, sensor format & lens: Canon EOS 6D FFS, Canon 50mm Lens
Horizontal Field of View: 83°
Direction of View: 108° (bearing from North)
Viewing distance: To be viewed at comfortable arm's length

date	13/02/25	drwn/chkd	LKW / SGL
client	British Land		
project	South Trumpington, Cambridge		
title	PHOTOVIEWPOINT 5		
number	FIGURE 11		
rev	A		




Photo Viewpoint 6: View looking north from path in Trumpington Meadows Country Park

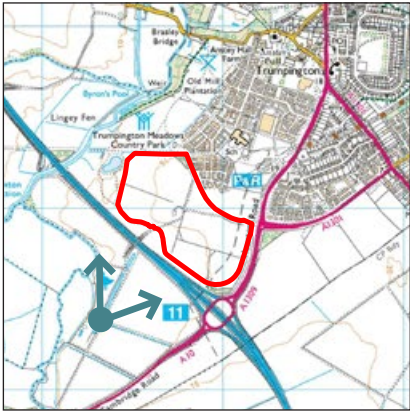


Photo Viewpoint 6

Visualisation Type: Type 1
Projection: 'cylindrical'
Enlargement factor: 100% (when printed at A1)
Date: 23/07/24
Time: 11:20
Camera make & model, sensor format & lens: Canon EOS 6D FFS, Canon 50mm Lens
Horizontal Field of View: 83°
Direction of View: 35° (bearing from North)
Viewing distance: To be viewed at comfortable arm's length

date	13/02/25	drwn/chkd	LKW / SGL
client	British Land		
project	South Trumpington, Cambridge		
title	PHOTOVIEWPOINT 6		
number	FIGURE 12		
rev	A		



Photo Viewpoint 7: View looking north from Cambridge Road (A10)



Photo Viewpoint 7

Visualisation Type: Type 1
Projection: 'cylindrical'
Enlargement factor: 100% (when printed at A1)
Date: 23/07/24
Time: 11:35
Camera make & model, sensor format & lens: Canon EOS 6D FFS, Canon 50mm Lens
Horizontal Field of View: 83°
Direction of View: 28° (bearing from North)
Viewing distance: To be viewed at comfortable arm's length

date	13/02/25	drwn/chkd	LKW / SGL
client	British Land		
project	South Trumpington, Cambridge		
title	PHOTOVIEWPOINT 7		
number	FIGURE 13		rev A



Photo Viewpoint 8: View looking north from pavement along Hauxton Road (A1309) (representative of CLP 2018 Strategic Viewpoint 6 M11/A1309 Elevated Roundabout)




Photo Viewpoint 8: Continued



Photo Viewpoint 8

Visualisation Type: Type 1
Projection: 'cylindrical'
Enlargement factor: 100% (when printed at A1)
Date: 23/07/24
Time: 11:45
Camera make & model, sensor format & lens:
 Canon EOS 6D FFS, Canon 50mm Lens
Horizontal Field of View: 83°
Direction of View: 14° (bearing from North)
Viewing distance: To be viewed at comfortable arm's length

date	13/02/25	drwn/chkd	LKW / SGL
client	British Land		
project	South Trumpington, Cambridge		
title	PHOTOVIEWPOINT 8		
number	FIGURE 14		
rev	A		

This drawing is the property of FPCR Environment and Design Ltd and is issued on the condition it is not reproduced, retained or disclosed to any unauthorised person, either wholly or in part without written consent of FPCR Environment and Design Ltd. Ordnance Survey material - Crown Copyright. All rights reserved. Licence Number: 100019980 (Centremapslive.com)



Photo Viewpoint 9: View looking south west from pavement along Hauxton Road (A1309)



Photo Viewpoint 9: Continued



Photo Viewpoint 9

Visualisation Type: Type 1
Projection: 'cylindrical'
Enlargement factor: 100% (when printed at A1)
Date: 23/07/24
Time: 11:52
Camera make & model, sensor format & lens:
Canon EOS 6D FF5, Canon 50mm Lens
Horizontal Field of View: 83°
Direction of View: 101° (bearing from North)
Viewing distance: To be viewed at comfortable arm's length

date	13/02/25	drwn/chkd	LKW / SGL
client	British Land		
project	South Trumpington, Cambridge		
title	PHOTOVIEWPOINT 9		
number	FIGURE 15		
rev	A		



Photo Viewpoint 10: View looking south east from Red Meadow Hill (representative of CLP 2018 Strategic Viewpoint 3 Redmeadow Hill, Barton)



Photo Viewpoint 10: Continued

This drawing is the property of FPCR Environment and Design Ltd and is issued on the condition it is not reproduced, retained or disclosed to any unauthorised person, either wholly or in part without written consent of FPCR Environment and Design Ltd. Ordnance Survey material - Crown Copyright. All rights reserved. Licence Number: 100019980 (Centremapslive.com)

\\FPCR-FS-01\Projects2\12700\12737\LANDS\LVIA\12737- South Trumpington - Photo Viewpoints A.indd
t: 01509 672772 e: mail@fpcr.co.uk w: www.fpcr.co.uk

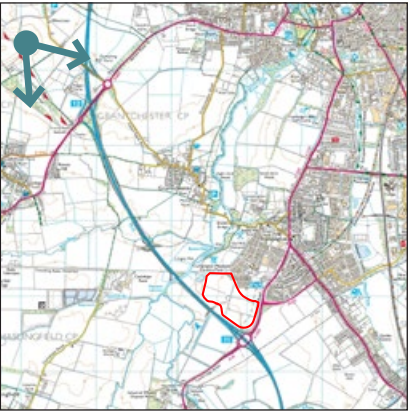


Photo Viewpoint 10
Visualisation Type: Type 1
Projection: 'cylindrical'
Enlargement factor: 100% (when printed at A1)
Date: 23/07/24
Time: 12:22
Camera make & model, sensor format & lens: Canon EOS 6D FFS, Canon 50mm Lens
Horizontal Field of View: 83°
Direction of View: 140° (bearing from North)
Viewing distance: To be viewed at comfortable arm's length

date	13/02/25	drwn/chkd	LKW / SGL
client	British Land		
project	South Trumpington, Cambridge		
title	PHOTOVIEWPOINT 10		
number	FIGURE 16		
rev	A		



Photo Viewpoint 11: View looking north east from Cantelupe Road

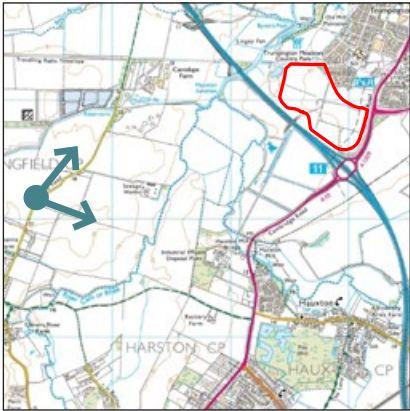


Photo Viewpoint 11

Visualisation Type: Type 1
Projection: 'cylindrical'
Enlargement factor: 100% (when printed at A1)
Date: 23/07/24
Time: 12:52
Camera make & model, sensor format & lens: Canon EOS 6D FFS, Canon 50mm Lens
Horizontal Field of View: 83°
Direction of View: 75° (bearing from North)
Viewing distance: To be viewed at comfortable arm's length

date	13/02/25	drwn/chkd	LKW / SGL
client	British Land		
project	South Trumpington, Cambridge		
title	PHOTOVIEWPOINT 11		
number	FIGURE 17	rev	A



Photo Viewpoint 12: View looking north from Public Right of Way (FP 116/5)

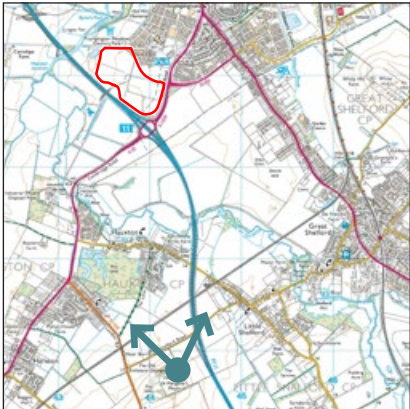


Photo Viewpoint 12

Visualisation Type: Type 1
Projection: 'cylindrical'
Enlargement factor: 100% (when printed at A1)
Date: 23/07/24
Time: 13:20
Camera make & model, sensor format & lens: Canon EOS 6D FFS, Canon 50mm Lens
Horizontal Field of View: 83°
Direction of View: 10° (bearing from North)
Viewing distance: To be viewed at comfortable arm's length

date	13/02/25	drwn/chkd	LKW / SGL
client	British Land		
project	South Trumpington, Cambridge		
title	PHOTOVIEWPOINT 12		
number	FIGURE 18	rev	A



Photo Viewpoint 13: View looking north west from Trumpington Farm Co Permissive Bridleway alongside the River Cam

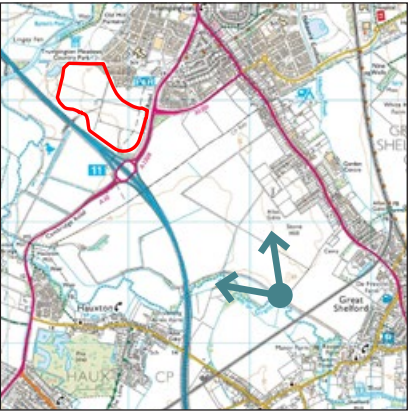


Photo Viewpoint 13

Visualisation Type: Type 1
Projection: 'cylindrical'
Enlargement factor: 100% (when printed at A1)
Date: 23/07/24
Time: 13:40
Camera make & model, sensor format & lens: Canon EOS 6D FFS, Canon 50mm Lens
Horizontal Field of View: 83°
Direction of View: 44° (bearing from North)
Viewing distance: To be viewed at comfortable arm's length

date	13/02/25	drwn/chkd	LKW / SGL
client	British Land		
project	South Trumpington, Cambridge		
title	PHOTOVIEWPOINT 13		
number	FIGURE 19		
rev	A		



Photo Viewpoint 14: View looking north from Trumpington Farm Co Permissive Bridleway



Photo Viewpoint 14: Continued

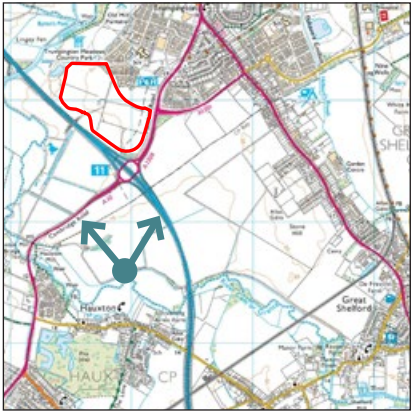


Photo Viewpoint 14

Visualisation Type: Type 1
Projection: 'cylindrical'
Enlargement factor: 100% (when printed at A1)
Date: 09/08/24
Time: 14:34
Camera make & model, sensor format & lens: Canon EOS 6D FFS, Canon 50mm Lens
Horizontal Field of View: 83°
Direction of View: 4° (bearing from North)
Viewing distance: To be viewed at comfortable arm's length

date
13/02/25

drwn/chkd
LKW / SGL

client
British Land

project
South Trumpington, Cambridge

title
PHOTOVIEWPOINT 14

number
FIGURE 20

rev
A



Photo Viewpoint 15: View looking north west from Public Footpath on Magog Down



Photo Viewpoint 15: Continued

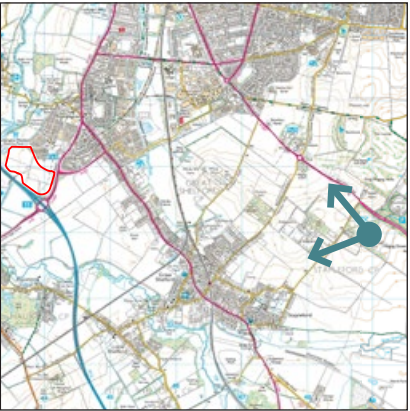


Photo Viewpoint 15

Visualisation Type: Type 1
Projection: 'cylindrical'
Enlargement factor: 100% (when printed at A1)
Date: 09/08/24
Time: 13:15
Camera make & model, sensor format & lens: Canon EOS 6D FFS, Canon 50mm Lens
Horizontal Field of View: 83°
Direction of View: 75° (bearing from North)
Viewing distance: To be viewed at comfortable arm's length

date
13/02/25

drwn/chkd
LKW / SGL

client
British Land

project
South Trumpington, Cambridge

title
PHOTOVIEWPOINT 15

number
FIGURE 21

rev
A

This drawing is the property of FPCR Environment and Design Ltd and is issued on the condition it is not reproduced, retained or disclosed to any unauthorised person, either wholly or in part without written consent of FPCR Environment and Design Ltd. Ordnance Survey material - Crown Copyright. All rights reserved. Licence Number: 100019980 (Centremapslive.com)

\\FPCR-FS-01\Projects2\12700\12737\LANDS\LVIA\12737- South Trumpington - Photo Viewpoints A.indd
t: 01509 672772 e: mail@fpcr.co.uk w: www.fpcr.co.uk

FPCR | environment & design




Photo Viewpoint 16: View looking west from track by Wandlebury Country Park (representative of CLP 2018 Strategic Viewpoint 7 Little Trees Hill, Magog Downs)



Photo Viewpoint 16

Visualisation Type: Type 1
Projection: 'cylindrical'
Enlargement factor: 100% (when printed at A1)
Date: 23/07/24
Time: 14:16
Camera make & model, sensor format & lens: Canon EOS 6D FFS, Canon 50mm Lens
Horizontal Field of View: 83°
Direction of View: 102° (bearing from North)
Viewing distance: To be viewed at comfortable arm's length

date	13/02/25	drwn/chkd	LKW / SGL
client	British Land		
project	South Trumpington, Cambridge		
title	PHOTOVIEWPOINT 16		
number	FIGURE 22	rev	A




Photo Viewpoint 17: View looking south west from Worts' Causeway (representative of CLP 2018 Strategic Viewpoint 9 Worts' Causeway/Shelford Road)

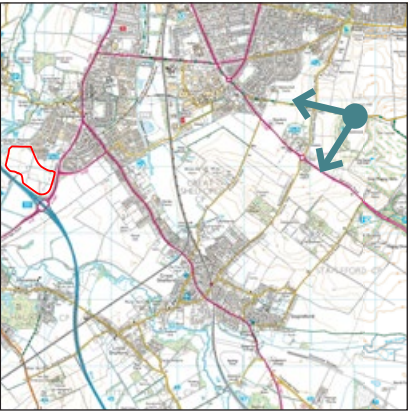


Photo Viewpoint 17

Visualisation Type: Type 1
Projection: 'cylindrical'
Enlargement factor: 100% (when printed at A1)
Date: 23/07/24
Time: 15:01
Camera make & model, sensor format & lens: Canon EOS 6D FFS, Canon 50mm Lens
Horizontal Field of View: 83°
Direction of View: 112° (bearing from North)
Viewing distance: To be viewed at comfortable arm's length

date	13/02/25	drwn/chkd	LKW / SGL
client	British Land		
project	South Trumpington, Cambridge		
title	PHOTOVIEWPOINT 17		
number	FIGURE 23		
rev	A		