

Great Shelford (Ten Acres) Ltd

Cambridge Road,
Great Shelford, Cambridge

Project Reference: 1911-063/TN/01

Technical Note

1 INTRODUCTION

- 1.1 The aim of this report is to demonstrate the appropriateness of land off Cambridge Road, Great Shelford ('the Site') in supporting future residential development for up to 150 dwellings.
- 1.2 The Site is located to the north extent of Great Shelford, on the western side of Cambridge Road. Great Shelford is a village situated within the South Cambridgeshire district but located to the immediate south of the Cambridge city district boundary, near to Trumpington and Addenbrookes Hospital.
- 1.3 As part of the Site promotion, this report will outline and summarise the existing transport infrastructure context, including proximity to nearby facilities and amenities. The Site's policy compliance will also be discussed

2 TRANSPORT INFRASTRUCTURE

- 2.1 The proximity to local facilities, amenities and services is an important factor for promoting residential development. This chapter will highlight the strong opportunities for sustainable modes of transport to be taken up, and support the Site's accessibility and thus sustainability in transport related terms.

Public rights of way

- 2.2 The Site is highly accessible in regards to nearby public right of ways and open green spaces. These are highlighted in the local facilities and local transport infrastructure maps contained in **Figure 1**, **Figure 2** and **Figure 3**.
- 2.3 As demonstrated on the maps, to the north west of the Site, following through the residential network of Trumpington, residents would be able to access the public right of ways provided along the eastern boundary of Grantchester. This would then facilitate access to a variety of open green spaces including Eight Acre Wood, Bryon's Pool Local Nature Reserve, Trumpington Meadow and Granchester Meadows.

Cycle infrastructure

- 2.4 The Site is well situated to nearby and high quality cycle infrastructure which will promote journeys to be undertaken by bike from the Site. A map demonstrating the cycle infrastructure is represented in **Figure 1**, which includes the National Cycle Route 11, and the network of on-carriageway cycle lanes and segregated cycleways extending northwards from the Site to Cambridge.
- 2.5 From the junction of Cambridge Road with Westfield Road, situated approximately 290 metres northeast from the proposed Site access, an on-carriageway cycle lane is provided on both sides of Cambridge Road and extends north.
- 2.6 The cycle lane meets a crossroad junction with Addenbrookes Road and Shelford Road where toucan crossings are provided to facilitate cycle crossings across the junction.
- 2.7 To the east of the junction, the on-carriageway cycle lanes become a segregated shared cycle way and footway throughout the residential network of Trumpington and along Addenbrookes Road. These provide a continuous route to the Biomedical Campus and Addenbrookes Hospital.
- 2.8 Alternatively, cyclists could continue north from the crossroad junction with Addenbrookes Road along Shelford Road. An on-carriageway cycle lane is provided on the western side of Shelford Road with a shared cycleway and footway on the eastern side of the carriageway.

- 2.9 Further north, this provides access onto the shared surface cycle track and footway provided along the Guided Busway, located to the immediate south of the junction with Shelford Road and Cranleigh Close. This provides direct access to facilities within Cambridge City Centre, including Cambridge Railway Station.
- 2.10 Continuing north, at the junction with Shelford Road, Hauxton Road and High Street, cyclists could carry on north into Trumpington along the shared cycle way and footway.
- 2.11 The shared use footway and cycle track temporarily stops on either side of the junction with High Street and Anstey Way; however, given the 30mph speed limit of the road and its residential character, there are no concerns for cycle journeys being impeded.
- 2.12 After the Shell petrol station, on-carriageway cycle lanes are re-provided on both sides of High Street and extend north. At the junction with Alpha Terrace and High Street, a shared use cycle track and footway is provided on the western side of High Street, with an on-carriageway cycle lane continuing along the eastern side of the carriageway.
- 2.13 This is maintained along the A1134 into Trumpington Road, with the shared use cycle track and footway widened to approximately 4 metres, and being separated from the carriageway by a grass verge. The on-carriageway cycle lane on the eastern side of the carriageway is also widened and signalised by its red colouring, with toucan crossings provided where appropriate to facilitate cycle crossings across the carriageway. The cycle lanes extend along the A1134 and therefore provide continuous access to the variety of facilities and amenities located within Cambridge city centre.
- 2.14 In summary, the outlined surrounding cycle infrastructure is considered to be of a high quality, will support journeys being undertaken by active modes of travel and thereby reducing car reliance, whilst enabling access to a range of employment areas and local facilities.

Public Transport

Bus

- 2.15 The nearest bus stops to the Site are either located approximately 400 metres southeast of the proposed Site access, accessible via a 5-minute walk or to the northeast of the Site, approximately 350 metres from the site. Bus services have been summarised from the bus stops situated to the south of the Site.
- 2.16 The bus stops are signalised by a bus flag pole with a timetable information board. Table 2.1 summarises the local bus services that serve this stop.

Table 2.1 Local bus services

Service No.	Route	Frequency		
		Monday - Friday	Saturday	Sunday
7A	Whittlesford – Trumpington Park & Ride	7 daily services First: 09:04 Last: 18:49	4 daily services First: 10:34 Last: 15:34	No service
	Trumpington Park & Ride - Whittlesford			
132	Saffron Walden – Duxford - Cambridge	No service		1 daily service 09:34
	Cambridge – Duxford – Saffron Walden	No service		1 daily service 18:33
Citi 7	Saffron Walden – Duxford – Sawston – Cambridge	Average service every 20 minutes First service: 06:30 Last service: 22:30	Average service every 20 minutes First service: 06:30 Last service: 22:30	Service every 30 minutes First service: 09:15 Last service: 18:15
	Cambridge – Sawston – Duxford – Saffron Walden	Average service every 20 minutes First service: 07:23 Last service: 23:48	Average service every 20 minutes First service: 07:23 Last service: 23:48	Service every 30 minutes First service: 10:15 Last service: 18:45

- 2.17 The information presented in Table 2.1 indicates that highly frequent bus services providing access to a variety of destinations within Cambridge can be boarded from local bus stops to the Site.
- 2.18 Utilising the Citi 7 bus service to Addenbrookes Hospital or the 7A bus service to the Trumpington Park & Ride facility can permit access onto the Cambridge Guided Busway. The Guided Busway services A and D provide access to destinations such as Cambridge Railway Station, Cambridge North Railway Station, Cambridge Science Park, as well as Huntingdon and St Ives.
- 2.19 **Appendix A** contains the bus timetable, and a map of the services, which provide highly frequent services of every 10 minutes.

Rail

- 2.20 The nearest railway station from the Site is Great Shelford Railway station, located approximately 2.1km southeast of the Site, accessible via a 26-minute walk or an 8-minute cycle.
- 2.21 The station is highly accessible from the Site. It is highlighted in the Cycle Infrastructure Design Local Transport Note 2/08 October 2008 that bike journeys to railway stations have strong potential to replace short car journeys as part of overall longer commuting journeys, particularly for 20-minute cycle journeys or less.
- 2.22 Therefore, given the proximity of the station to the Site and the residential character of the route between the Site and station, including the continuous 30mph speed limit, it is deemed the Site is in an appropriate location for promoting journeys via bike.
- 2.23 The station runs hourly services to Cambridge North, with peak half hourly services to London Liverpool Street, of an approximate journey time of 80 minutes.
- 2.24 Cambridge Railway Station is also highly accessible from the Site, which is located approximately 4.5km north from the Site.
- 2.25 The station can be reached via the Citi 7 service via an approximate 30-minute journey or via a 16-minute cycle ride along the cycle path provided alongside the Guided Busway. The station benefits from 2850 cycle spaces and therefore facilitates the feasibility for those travelling by bike to the station as part of a larger multi-modal journey.
- 2.26 The station is operated by Great Northern and runs frequent services to a variety of destinations including Stansted Airport, Brighton, London Liverpool Street, Kings Lynn, Ipswich, Birmingham New Street, Norwich and London Kings Cross and St Pancras.
- 2.27 Ten services are run in the peak hour between Cambridge and London with the quickest journey time being 53 minutes. Given the station's accessibility, and the proximity from the Site, it is regarded that commuting to work by train for employment outside of Cambridge or for commuting to London would be an attractive form of transport for residents.

3 FACILITIES

- 3.1 In the context of promoting sustainable development, it is important that sites be well situated and in the vicinity of local amenities, facilities and services that do not require journeys to be undertaken by car and can be realistically achieved by foot or by cycle.
- 3.2 The Site is located in a highly accessible location and benefits from a variety of amenities and services within walking and cycling distance. The local facilities map is represented in **Figure 2** and **Figure 3** which demonstrate the location and range of facilities within proximity of the Site.
- 3.3 A summary of these facilities is presented in Table 3.1. The distance towards these facilities along with approximate walking and cycling times based on speeds of 4.8kph (3mph) and 19kph (12mph) respectively is also included. The distance from the Site to the key local facilities has been derived from the proposed Site access.

Table 3.1 Local facilities and services within Shelford

Local facilities	Distance (m)	Time taken on foot (min)	Time taken on bike (min)
Nearest bus stop	350	56	1
Shelford Railway Station	2100	26	8
Kash Stores and Post Office	2100	26	8
Nearest Public House (The Plough)	1500	18	6
Shelford Medical Practice	2100	26	8
Co-op Food	1800	22	7
Tesco Express	2000	25	8
Great and Little Shelford Church of England Primary School	2200	27	8

- 3.4 Facilities to the northern extent of the site, within Trumpington and Cambridge have also been researched and summarised, and are outlined in Table 3.2 below.

Table 3.2 Local facilities within Trumpington and Cambridge

Local facilities	Distance (m)	Time taken on foot (min)	Time taken on bike (min)
Trumpington Meadows Primary School	2300	28	9
John Lewis Trumpington Customer Delivery Hub	2100	27	8
Waitrose & Partners	1800	22	7
Trumpington Park & Ride	2000	25	8
Sainsburys Local	2300	28	9
Trumpington Food & Wine	900	11	3
Trumpington Community College	2400	30	9

- 3.5 The facilities summarised in Table 3.1 and Table 3.2 are not an exhaustive list, with Cambridge City Centre, accessible via an approximate 39-minute journey via the Citi 7 service or a 21-minute cycle journey along the Cambridgeshire Guided busway, host to a further variety of retail units and eateries.
- 3.6 To enable an assessment of the viability of walking between the site and key destinations in the local area, it is appropriate to establish the maximum distance that people are generally prepared to walk and the amenities within these distances.
- 3.7 The Institute of Highways and Transportation (now known as the Chartered Institute of Highways and Transportation) has produced guidance entitled Providing Journeys on Foot (2000). In this guidance document it states at paragraph 3.32 and Table 3.2 that the preferred maximum walking distance to facilities is circa two kilometres. The distances for various land uses are summarised in Table 3.3 below.

Table 3.3 Acceptable walking distances (metres)

Definition	Commuting/School	Elsewhere
Desirable	500m	400m
Acceptable	1,000m	800m
Preferred maximum	2,000m	1,200m

Source: *Providing for Journeys on Foot, IHT, 2000*

- 3.8 The results presented in accordance with the information presented in Table 3.1 and Table 3.2 indicate that a variety of shops where everyday items can be purchased are within the 'preferred maximum' radius of walking.
- 3.9 Whilst, some of the outlined facilities, like nearby primary schools are not within the preferred maximum walking distance, given the good cycle infrastructure that is provided within the site vicinity, it is highly likely that journey by cycling would be undertaken. As previously discussed, 20 minute or less cycle journeys have high potential to replace short car journeys.
- 3.10 Therefore, this confirms the Site's accessibility and sustainability to nearby key facilities, including schools, shops and doctors.

4 REGIONAL & LOCAL POLICY

Cambridge Local Plan 2018

- 4.1 The Cambridge Local Plan sets out the development needs of Cambridge until the year 2031, and contains a number of policies on how Cambridge City Council intend to deliver their vision for growth in the city, whilst maintaining heritage and environmental assets.
- 4.2 Whilst, the site is not located within the Cambridge City District boundary, given its proximity to the Cambridge and South Cambridgeshire boundary, in addition to the extension and growth of Trumpington, it is deemed analysis of this local plan is relevant for the site.
- 4.3 Of relevance to the site within the Local Plan is Policy 17 Cambridge Biomedical Campus (including Addenbrooke's Hospital) Area of Major Change and Policy 18 Southern Fringe.

Policy 17

- 4.4 The Cambridge Biomedical Campus is located to the north of the site which over the last decade has solidified its national and international significance for research and education, and has accordingly fuelled growth within the nearby area.
- 4.5 The Cambridge University Hospitals NHS Trust has developed a 2020 vision and plan for its extended campus area, which includes a strategic masterplan. An extracted map from the Cambridge Local Plan demonstrating this is shown in **Appendix B**.
- 4.6 Development has been underway in regards to the delivery of further biomedical facilities and as a result has implemented a network of pedestrian and cycle routes with open space, to promote journeys for alternative car journeys.
- 4.7 As demonstrated in the local transport infrastructure map in **Figure 2**, the delivery of this infrastructure, such as the shared cycle and footway along Addenbrookes Road, has enhanced the site's accessibility to non-car modes of transport, given its proximity to these facilities.
- 4.8 Therefore, residential development in this location would be suitable given the array of facilities which will and are being delivered, including a Neighbourhood centre, and shops or schools with subsequent strong opportunities for work or school journeys to be taken up by non-car modes of transport in close distance.

Policy 18

- 4.9 The Cambridge Southern Fringe Development has delivered the Clay Farm, Trumpington Meadows, Bell School and Glebe Farm residential developments which have provided new neighbourhoods for Cambridge and expanded its administrative boundary. These new developments are highlighted in the local facilities map in **Figure 2**.
- 4.10 The Cambridge Southern Fringe Development is aimed at creating:
- “...attractive, well-integrated, accessible and sustainable new neighbourhoods for Cambridge...”***
- “...distinctive new urban extensions to the city to meet a range of needs for the Cambridge area, including additional housing close to an existing employment area...”***
- 4.11 Consequently, the Southern Fringe Development has implemented and enhanced infrastructure for highly connected cycle and walking routes into Cambridge, as shown in **Figure 2**, and have improved connections in and around the immediate area significantly
- 4.12 Other land uses have been delivered to complement the residential developments, including education and community facilities with associated open space and recreation
- 4.13 Given the frequent bus services in addition to the good pedestrian and cycle routes delivered through the Southern Fringe Development, it is deemed that the Site is highly appropriate in supporting future residential development, given its proximity to this new transport infrastructure.
- 4.14 There are strong opportunities for the site to be an extension of the Southern Fringe development with access to a transport and movement network that builds on the broader existing and planning transport routes.
- 4.15 The site can support the aims of the Southern Fringe development of being a ‘walkable neighbourhood’ and minimising car based trips by utilising and promoting the transport infrastructure and facilities that have been delivered in conjunction with the Southern Fringe Development.

South Cambridgeshire Local Plan 2018

- 4.16 Adopted in September 2018, the South Cambridgeshire Local Plan covers the period up to 2031 and contains a number of policies and land allocations that will be used to guide planning applications for future development. The Site falls within the South Cambridgeshire boundary.

- 4.17 The Site is situated within Great Shelford which is classified as a Rural centre. Under this classification, rural centres are the largest and most sustainable villages of South Cambridgeshire, with high proximity and access to a variety of services and facilities, including public transport links to Cambridge, as aforementioned. Under this categorisation:

“...there is no strategic constraint on the amount of development or redevelopment of land for housing that can come forward within the development frameworks...”

- 4.18 Therefore, the Site is policy compliant, and is suitable in supporting residential development as highlighted by the review of nearby key facilities.

5 CONCLUSION

- 5.1 In summary, this report and the attached maps have illustrated the Site is in a highly accessible location, in regards to its proximity to strong public transport links and continuous and formal cycling infrastructure. These have been enhanced by the developments associated with the Southern Fringe Development as outlined in Policy 17 and 18 of the Cambridge City Local Plan.
- 5.2 Furthermore, there is a variety of amenities accessible from the Site. Whilst, not all the outlined facilities are within a standard walking distance, given the popularity of cycling, and the surrounding cycling infrastructure to achieve this, it is deemed that journeys by bike would be highly feasible.
- 5.3 Overall, the Site is appropriate for future residential development, and ultimately is policy compliant in supporting the creation of 'walkable neighbourhoods' through its strong scope to minimise car reliance, and its accessibility to nearby amenities via the existing and high quality walking and cycling routes.

DOCUMENT SIGNATURE AND REVIEW SHEET

	Prepared By:	Checked By:	Approved for issue
Name	E Grapes	J Clarke	J Clarke
Signature	EG	JC	JC
Date	24/02/20	24/02/20	24/02/20

Document Review

Revision	Date	Description	Checked By

FIGURES

A3
ORIGINAL
PLOT SIZE

© OpenStreetMap
contributors

Key

- Site location 
- New residential developments 
- Papworth / Addenbrooke's Hospital 
- Green spaces 
- Primary Schools 
- Secondary Schools / Colleges 
- Private Schools 
- Cambridge Train Station 
- Supermarkets / Convenience Stores 

Rev	Date	Details	Drawn by	Checked by

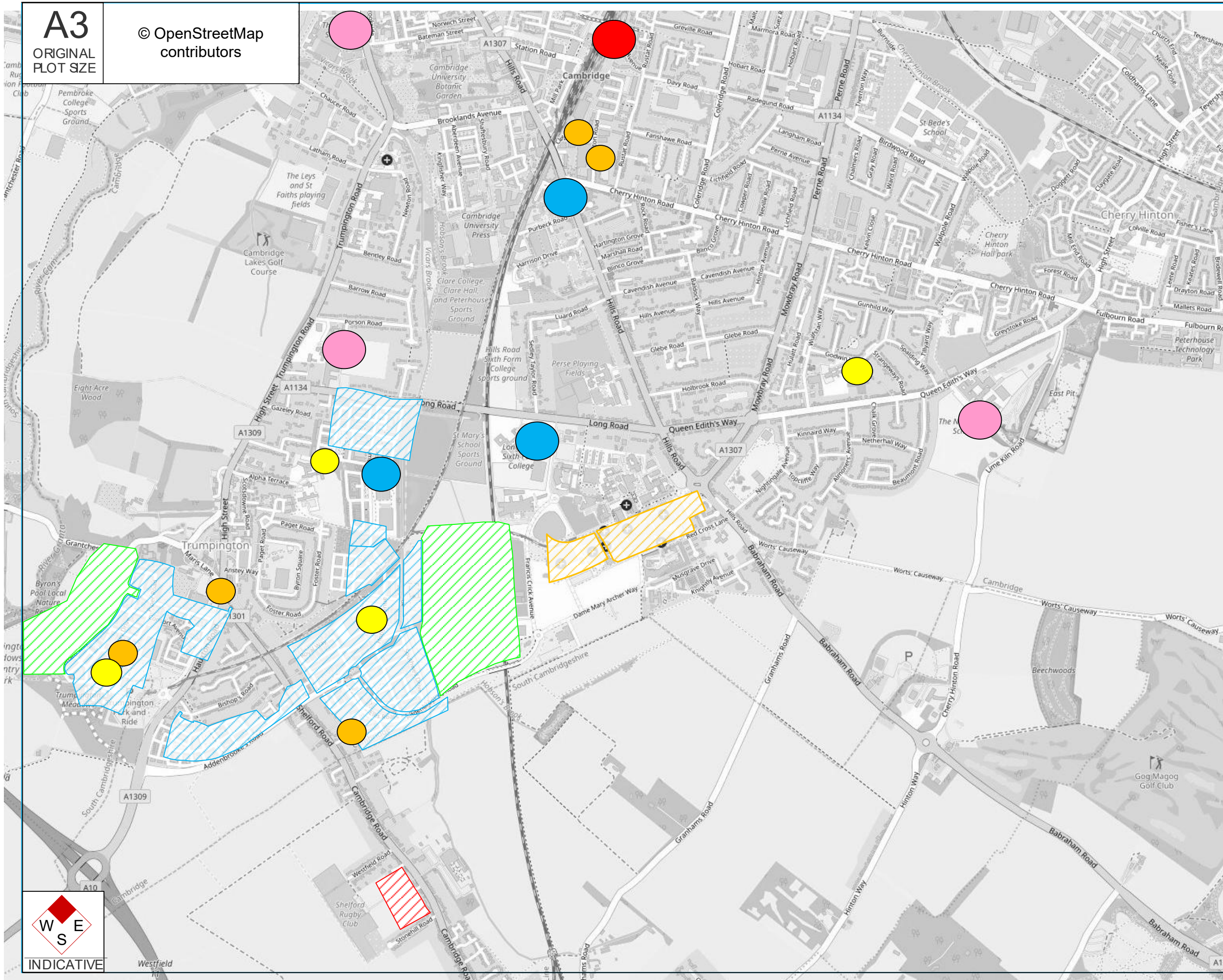
--	--	--	--	--

Proximity to local facilities in Cambridge

Cambridge Road, Great Shelford

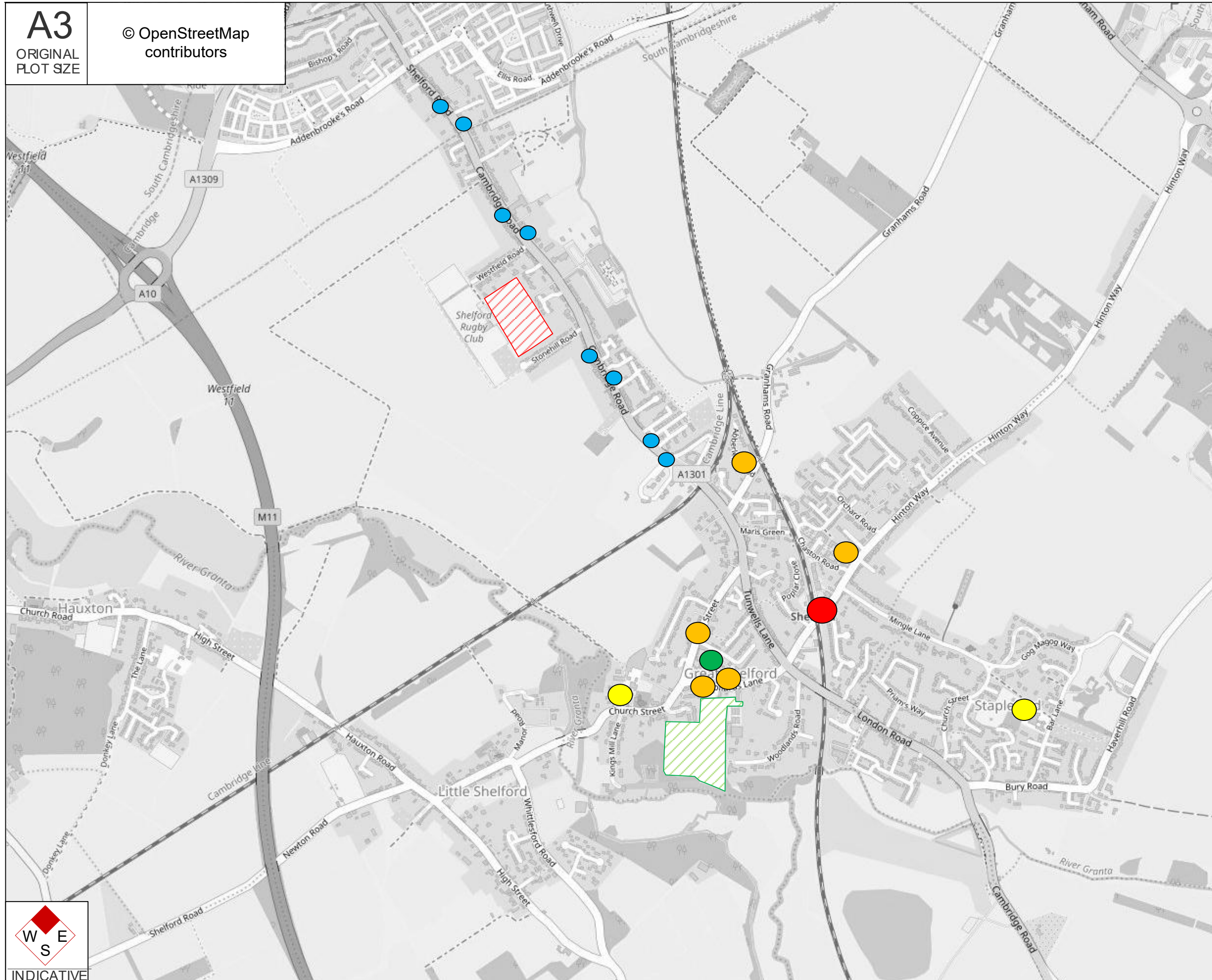
STATUS:
INFORMATION

SCALE: NTS	PREPARED BY: EG	CHECKED BY: JC	APPROVED BY: JC
JOB NO: 1911-063	DRAWING NO: 1	DATE: FEB'20	



A3
ORIGINAL
PLOT SIZE

© OpenStreetMap
contributors



Key

- Site location
- Greenspace
- Shelford Medical Practice
- Supermarket / Convenience stores
- Primary Schools
- Great Shelford Railway Station
- Nearby bus stops

Rev	Date	Details	Drawn by	Checked by



Proximity to local facilities in Great Shelford

Cambridge Road, Great Shelford

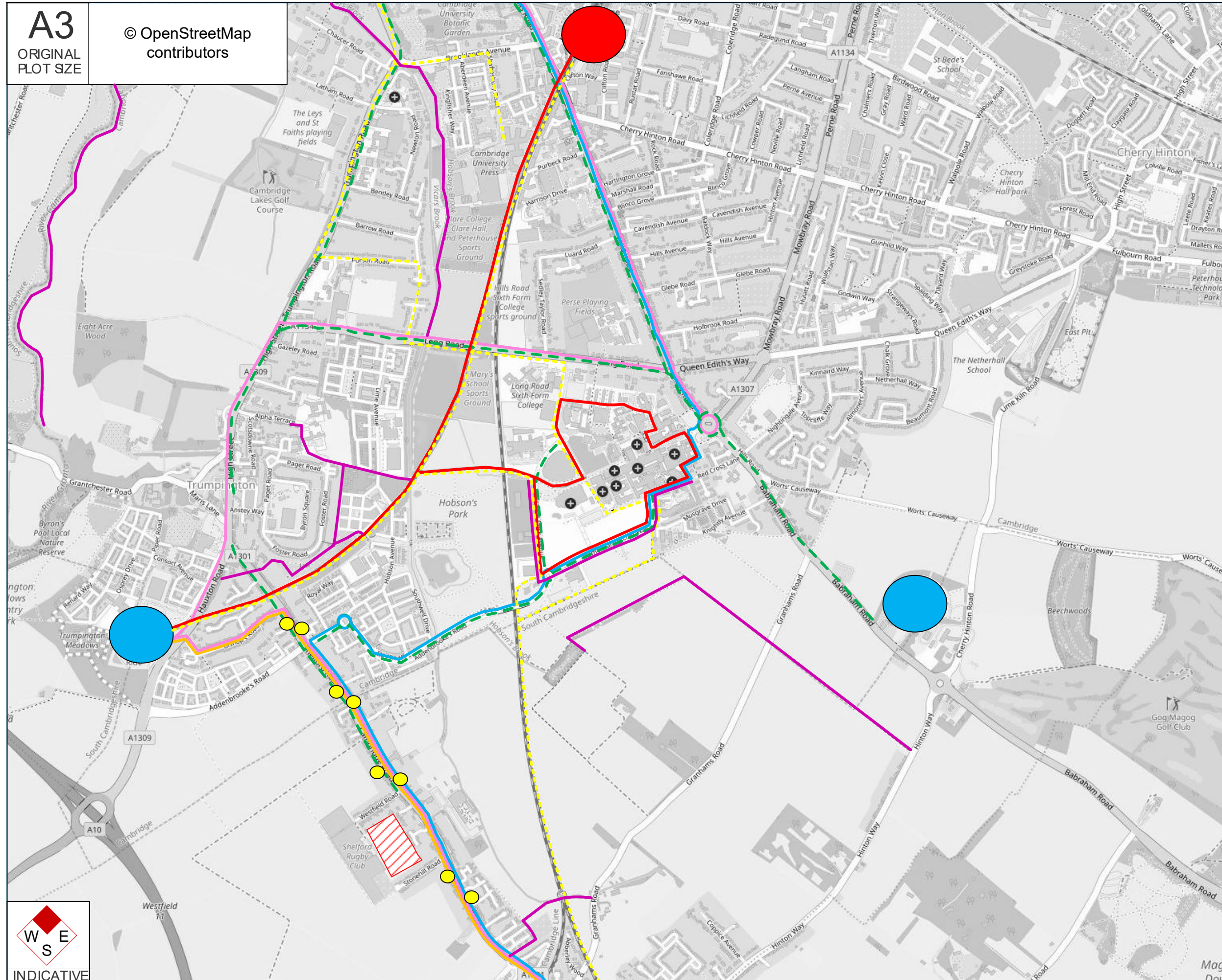
STATUS:
INFORMATION

SCALE: NTS	PREPARED BY: EG	CHECKED BY: JC	APPROVED BY: JC
JOB NO: 1911-063	DRAWING NO: 2	DATE: FEB'20	














A3
ORIGINAL
PLOT SIZE

© OpenStreetMap
contributors



Key

- Nearby bus stops 
- On carriageway cycle lane / shared cycle and footway 
- Park & ride sites 
- 7A 
- 132 
- Citi 7 
- Guided busway 
- Cambridge railway station 
- National Cycle Route 11 
- Public right of ways 
- Site location 

Rev	Date	Details	Drawn by	Checked by

--	--	--	--	--

Surrounding transport infrastructure

Cambridge Road, Great Shelford

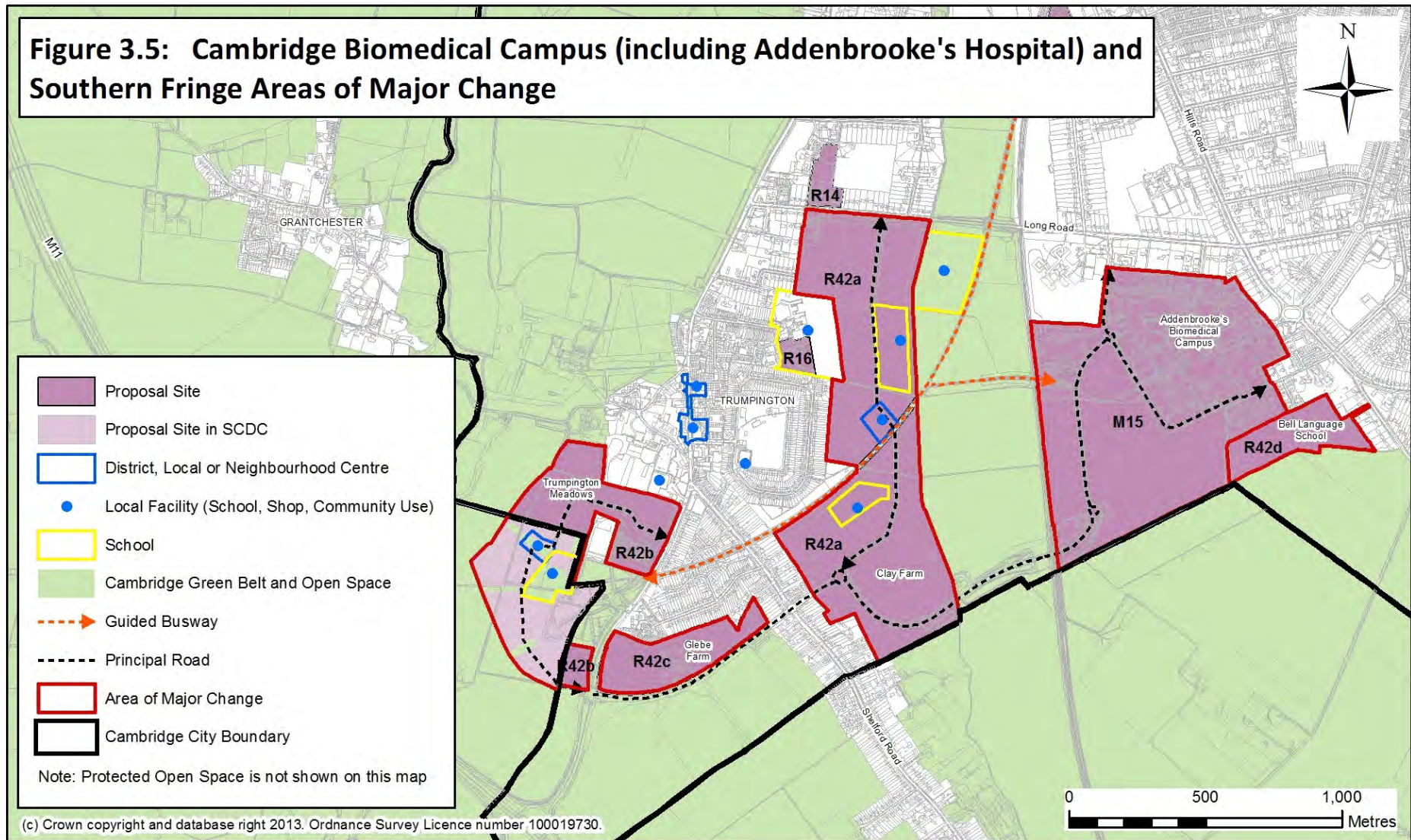
STATUS:
INFORMATION

SCALE: NTS	PREPARED BY: EG	CHECKED BY: JC	APPROVED BY: JC
JOB NO: 1911-063	DRAWING NO: 3	DATE: FEB'20	



INDICATIVE

APPENDIX A



APPENDIX B

Royston | Cambridge | St. Ives | Huntingdon | Peterborough



Mondays to Fridays *except public holidays*

route number	A	B	D	B	A	B	A	B	A	B	D	B	A	B	A	B	A	B	D	B	A	B	A	B	D	B	A	B		
Royston Burns Road	-	-	-	-	-	-	-	-	-	-	-	-	0903	-	-	-	-	-	-	-	1003	-	-	-	-	-	-	-	1103	-
Royston Tesco	-	-	-	-	-	-	-	-	-	-	-	-	0909	-	-	-	-	-	-	-	1009	-	-	-	-	-	-	-	1109	-
Royston Bus Station	-	-	-	-	-	-	-	-	-	-	-	-	0919	-	-	-	-	-	-	-	1019	-	-	-	-	-	-	-	1119	-
Melbourn Car Park	-	-	-	-	-	-	-	-	-	-	-	-	0930	-	-	-	-	-	-	-	1030	-	-	-	-	-	-	-	1130	-
Shepreth Garden Centre	-	-	-	-	-	-	-	-	-	-	-	-	0935	-	-	-	-	-	-	-	1035	-	-	-	-	-	-	-	1135	-
Foxtan Memorial	-	-	-	-	-	-	-	-	-	-	-	-	0940	-	-	-	-	-	-	-	1040	-	-	-	-	-	-	-	1140	-
Harston Village Hall	-	-	-	-	-	-	-	-	-	-	-	-	0945	-	-	-	-	-	-	-	1045	-	-	-	-	-	-	-	1145	-
Long Road Sixth Form College	-	-	-	-	-	-	-	-	-	-	-	-	▼	-	-	-	-	-	-	-	▼	-	-	-	-	-	-	-	▼	-
Trumpington Park & Ride	0828	-	0843	-	0858	-	0913	-	0928	-	0943	-	0958	-	1013	-	1028	-	1043	-	1058	-	1113	-	1128	-	1143	-	1158	-
+ Addenbrooke's Outpatients	0836	-	0851	-	0906	-	0921	-	0936	-	0951	-	1006	-	1021	-	1036	-	1051	-	1106	-	1121	-	1136	-	1151	-	1206	-
Ⓡ Cambridge Rail Station Stop 9	0847	-	0902	-	0917	-	0932	-	0947	-	1002	-	1017	-	1032	-	1047	-	1102	-	1117	-	1132	-	1147	-	1202	-	1217	-
Parkside	0857	-	0912	-	0927	-	0942	-	0957	-	1012	-	1027	-	1042	-	1057	-	1112	-	1127	-	1142	-	1157	-	1212	-	1227	-
Regent Street	▼	-	▼	-	▼	-	▼	-	▼	-	▼	-	▼	-	▼	-	▼	-	▼	-	▼	-	▼	-	▼	-	▼	-	▼	-
Drummer Street Bus Station Bay 11	▼	0920	▼	-	▼	0950	▼	-	▼	1020	▼	-	▼	1050	▼	-	▼	1120	▼	-	▼	1150	▼	-	▼	1220	▼	-	▼	1250
Drummer Street Bus Station Bay 12	▼	▼	▼	0935	▼	▼	▼	1005	▼	▼	▼	1035	▼	▼	▼	1105	▼	▼	▼	1135	▼	▼	▼	1205	▼	▼	▼	1235	▼	-
Central Cambridge	0859	0921	0914	0936	0929	0951	0944	1006	0959	1021	1014	1036	1029	1051	1044	1106	1059	1121	1114	1136	1129	1151	1144	1206	1159	1221	1214	1236	1229	1251
Ⓡ Cambridge North Station Stop 1	▼	▼	0926	▼	▼	▼	▼	▼	▼	▼	▼	▼	▼	▼	▼	▼	▼	▼	▼	▼	▼	▼	▼	▼	▼	▼	▼	▼	▼	▼
Science Park	0913	▼	0928	▼	0943	▼	0958	▼	1013	▼	1028	▼	1043	▼	1058	▼	1113	▼	1128	▼	1143	▼	1158	▼	1213	▼	1228	▼	1243	▼
Histon & Impington	0924	0937	0939	0952	0954	1007	1009	1022	1024	1037	1039	1052	1054	1107	1109	1122	1124	1137	1139	1152	1154	1207	1209	1222	1224	1237	1239	1252	1254	1307
Oakington	0928	0941	0943	0956	0958	1011	1013	1026	1028	1041	1043	1056	1058	1111	1113	1126	1128	1141	1143	1156	1158	1211	1213	1226	1228	1241	1243	1256	1258	1311
Longstanton Park & Ride	0932	0945	0947	1000	1002	1015	1017	1030	1032	1045	1047	1100	1102	1115	1117	1130	1132	1145	1147	1200	1202	1215	1217	1230	1232	1245	1247	1300	1302	1315
Swavesey	0936	0949	0951	1004	1006	1019	1021	1034	1036	1049	1051	1104	1106	1119	1121	1134	1136	1149	1151	1204	1206	1219	1221	1234	1236	1249	1251	1304	1306	1319
St Ives Park & Ride	0942	0955	0957	1010	1012	1025	1027	1040	1042	1055	1057	1110	1112	1125	1127	1140	1142	1155	1157	1210	1212	1225	1227	1240	1242	1255	1257	1310	1312	1325
St Ives Bus Station Bay 4	0945	0958	1003	1013	1015	1028	1033	1043	1045	1058	1103	1113	1115	1128	1133	1143	1145	1158	1203	1213	1215	1228	1233	1243	1245	1258	1303	1313	1315	1328
St Ives Ramsey Road	0950	▼	<i>1017</i>	▼	1020	▼	<i>1047</i>	▼	1050	▼	<i>1117</i>	▼	1120	▼	<i>1147</i>	▼	1150	▼	<i>1217</i>	▼	1220	▼	<i>1247</i>	▼	1250	▼	<i>1317</i>	▼	1320	▼
St Ives Marley Road	0955	▼	▲	▼	1025	▼	▲	▼	1055	▼	▲	▼	1125	▼	▲	▼	1155	▼	▲	▼	1225	▼	▲	▼	1255	▼	▲	▼	1325	▼
St Ives Hill Rise	-	▼	1011	▼	-	▼	1041	▼	-	▼	1111	▼	-	▼	1141	▼	-	▼	1211	▼	-	▼	1241	▼	-	▼	1311	▼	-	▼
RAF Wyton Main Gate	-	▼	-	1023	-	▼	-	1053	-	▼	-	1123	-	▼	-	1153	-	▼	-	1223	-	▼	-	1253	-	▼	-	1323	-	▼
Fenstanton Rookery Way	-	▼	-	▼	-	▼	-	▼	-	▼	-	▼	-	▼	-	▼	-	▼	-	▼	-	▼	-	▼	-	▼	-	▼	-	▼
Houghton The Clock Tower	-	▼	-	▼	-	▼	-	▼	-	▼	-	▼	-	▼	-	▼	-	▼	-	▼	-	▼	-	▼	-	▼	-	▼	-	▼
Hartford Main Street	-	1013	-	1028	-	1043	-	1058	-	1113	-	1128	-	1143	-	1158	-	1213	-	1228	-	1243	-	1258	-	1313	-	1328	-	1343
Oxmoor Lord Protector	-	1018	-	1033	-	1048	-	1103	-	1118	-	1133	-	1148	-	1203	-	1218	-	1233	-	1248	-	1303	-	1318	-	1333	-	1348
Godmanchester Meadow Way	-	▼	-	▼	-	▼	-	▼	-	▼	-	▼	-	▼	-	▼	-	▼	-	▼	-	▼	-	▼	-	▼	-	▼	-	▼
Huntingdon Bus Station Bay 8	-	1031	-	1050	-	1101	-	1120	-	1131	-	1150	-	1201	-	1220	-	1231	-	1250	-	1301	-	1320	-	1331	-	1350	-	1401
Ⓡ Huntingdon Rail Station	-	▼	-	1054	-	▼	-	1124	-	▼	-	1154	-	▼	-	1224	-	▼	-	1254	-	▼	-	1324	-	▼	-	1354	-	▼
+ Hinchingsbrooke Hospital	-	1038	-	▼	-	1108	-	-	-	1138	-	▼	-	1208	-	-	-	1238	-	▼	-	1308	-	-	-	1338	-	▼	-	1408
RAF Alconbury Main Gate	-	-	-	1100	-	-	-	-	-	-	-	-	1200	-	-	-	-	-	-	-	1300	-	-	-	-	-	-	-	1400	-
Sawtry Green	-	-	-	1113	-	-	-	-	-	-	-	-	1213	-	-	-	-	-	-	-	1313	-	-	-	-	-	-	-	1413	-
Conington Turn	-	-	-	1116	-	-	-	-	-	-	-	-	1216	-	-	-	-	-	-	-	1316	-	-	-	-	-	-	-	1416	-
Stilton Church Close	-	-	-	1128	-	-	-	-	-	-	-	-	1228	-	-	-	-	-	-	-	1328	-	-	-	-	-	-	-	1428	-
Serpentine Green Stop 1	-	-	-	1138	-	-	-	-	-	-	-	-	1238	-	-	-	-	-	-	-	1338	-	-	-	-	-	-	-	1438	-
Peterborough Acland Street Bay 3	-	-	-	1151	-	-	-	-	-	-	-	-	1251	-	-	-	-	-	-	-	1351	-	-	-	-	-	-	-	1451	-

LEGEND
 ▼ This journey continues to additional village destinations. See page 21 for full timetable
 Ⓡ This journey continues to Godmanchester. See page 23 for full timetable

LEGEND
 Sch This journey operates on School Days Only
 #Sch This journey operates on School Holidays Only

Ramsey Road - times in *italic* serve this stop after St. Ives Hill Rise

Royston | Cambridge | St. Ives | Huntingdon | Peterborough



Mondays to Fridays *except public holidays*

route number	A	B	A	B	D	B	A	B	A	B	A	B	D	B	A	B	A	B	A	B	D	B	A	A	B	A	B	A	D	A	
Royston Burns Road	-	-	-	-	-	-	1203	-	-	-	-	-	-	-	1303	-	-	-	-	-	-	-	-	1403	-	-	-	-	-	-	
Royston Tesco	-	-	-	-	-	-	1209	-	-	-	-	-	-	-	1309	-	-	-	-	-	-	-	-	1409	-	-	-	-	-	-	
Royston Bus Station	-	-	-	-	-	-	1219	-	-	-	-	-	-	-	1319	-	-	-	-	-	-	-	-	1419	-	-	-	-	-	-	
Melbourn Car Park	-	-	-	-	-	-	1230	-	-	-	-	-	-	-	1330	-	-	-	-	-	-	-	-	1430	-	-	-	-	-	-	
Shepreth Garden Centre	-	-	-	-	-	-	1235	-	-	-	-	-	-	-	1335	-	-	-	-	-	-	-	-	1435	-	-	-	-	-	-	
Foxton Memorial	-	-	-	-	-	-	1240	-	-	-	-	-	-	-	1340	-	-	-	-	-	-	-	-	1440	-	-	-	-	-	-	
Harston Village Hall	-	-	-	-	-	-	1245	-	-	-	-	-	-	-	1345	-	-	-	-	-	-	-	-	1445	-	-	-	-	-	-	
Long Road Sixth Form College	-	-	-	-	-	-	1245	-	-	-	-	-	-	-	1345	-	-	-	-	-	-	-	-	1445	-	-	-	-	-	-	
Trumpington Park & Ride	1213	-	1228	-	1243	-	1258	-	1313	-	1328	-	1343	-	1358	-	1413	-	1428	-	1438	-	1451	1508	-	-	-	1526	1538	-	
+ Addenbrooke's Outpatients	1221	-	1236	-	1251	-	1306	-	1321	-	1336	-	1351	-	1406	-	1421	-	1436	-	1446	-	1501	1516	-	-	-	1536	1546	-	
Ⓡ Cambridge Rail Station Stop 9	1232	-	1247	-	1302	-	1317	-	1332	-	1347	-	1402	-	1417	-	1432	-	1447	-	1457	-	1512	1527	-	1542	-	1547	1557	1557	
Parkside	1242	-	1257	-	1312	-	1327	-	1342	-	1357	-	1412	-	1427	-	1442	-	1457	-	1510	-	1525	1540	-	1555	-	1600	1610	1610	
Regent Street	▼	-	▼	-	▼	-	▼	-	▼	-	▼	-	▼	-	▼	-	▼	-	▼	-	▼	-	▼	▼	-	▼	-	▼	▼	▼	
Drummer Street Bus Station Bay 11	▼	-	▼	1320	-	▼	-	▼	1350	-	▼	-	▼	1420	-	▼	1450	-	▼	-	▼	1520	-	▼	▼	1555	-	▼	▼	▼	
Drummer Street Bus Station Bay 12	▼	1305	▼	▼	▼	1335	▼	▼	▼	▼	1405	▼	▼	▼	▼	1435	▼	▼	▼	1505	▼	▼	▼	▼	▼	▼	1610	▼	▼	▼	
Central Cambridge	1244	1306	1259	1321	1314	1336	1329	1351	1344	1406	1359	1421	1414	1436	1429	1451	1444	1506	1459	1521	1514	1536	1529	1544	1556	1559	1611	1604	1614	1614	
Ⓡ Cambridge North Station Stop 1	▼	▼	▼	▼	1326	▼	▼	▼	▼	▼	▼	▼	▼	▼	▼	▼	▼	▼	▼	▼	▼	▼	▼	▼	▼	▼	▼	▼	▼	▼	
Science Park	1258	▼	1313	▼	1328	▼	1343	▼	1358	▼	1413	▼	1428	▼	1443	▼	1458	▼	1513	▼	1528	▼	1543	1558	▼	1613	▼	1618	1628	1628	
Histon & Impington	1309	1322	1324	1337	1339	1352	1354	1407	1409	1422	1424	1437	1439	1452	1454	1507	1509	1522	1524	1537	1539	1552	1554	1609	1612	1624	1627	1629	1639	1639	
Oakington	1313	1326	1328	1341	1343	1356	1358	1411	1413	1426	1428	1441	1443	1456	1458	1511	1513	1526	1528	1541	1543	1556	1558	1613	1616	1628	1631	1633	1643	1643	
Longstanton Park & Ride	1317	1330	1332	1345	1347	1400	1402	1415	1417	1430	1432	1445	1447	1500	1502	1515	1517	1530	1532	1545	1547	1600	1602	1617	1620	1632	1635	1637	1647	1647	
Swavesey	1321	1334	1336	1349	1351	1404	1406	1419	1421	1434	1436	1449	1451	1504	1506	1519	1521	1534	1536	1549	1551	1604	1606	1621	1624	1636	1639	1641	1651	1651	
St Ives Park & Ride	1327	1340	1342	1355	1357	1410	1412	1425	1427	1440	1442	1455	1457	1510	1512	1525	1527	1540	1542	1555	1557	1610	1612	1627	1630	1642	1645	1647	1657	1657	
St Ives Bus Station Bay 4	1333	1343	1345	1358	1403	1413	1415	1428	1433	1443	1445	1458	1503	1513	1515	1528	1533	1543	1545	1558	1600	1613	1620	1630	1633	1650	1653	1655	1703	1705	
St Ives Ramsey Road	1347	▼	1350	▼	1417	▼	1420	▼	1447	▼	1450	▼	1517	▼	1520	▼	1547	▼	1550	▼	1617	▼	1625	1642	▼	1655	▼	1700	1722	1710	
St Ives Marley Road	▲	▼	1355	▼	▲	▼	1425	▼	▲	▼	1455	▼	▲	▼	1525	▼	▲	▼	1555	▼	▲	▼	1630	▲	▼	▼	▼	1705	▲	▼	
St Ives Hill Rise	1341	▼	-	▼	1411	▼	-	▼	1441	▼	-	▼	1511	▼	-	▼	1541	▼	-	▼	1608	▼	-	▼	1638	▼	1658	▼	-	1711	1713
RAF Wyton Main Gate	-	1353	-	▼	-	1423	-	▼	-	1453	-	▼	-	1523	-	▼	-	1553	-	▼	-	1623	-	-	▼	-	1703	-	-	-	
Fenstanton Rookery Way	-	▼	-	▼	-	▼	-	▼	-	▼	-	▼	-	▼	-	▼	-	▼	-	▼	-	▼	-	▼	-	▼	-	▼	-	-	
Houghton The Clock Tower	-	▼	-	▼	-	▼	-	▼	-	▼	-	▼	-	▼	-	▼	-	▼	-	▼	-	▼	-	▼	-	▼	-	▼	-	-	
Hartford Main Street	-	1358	-	1413	-	1428	-	1443	-	1458	-	1513	-	1528	-	1543	-	1558	-	1613	-	1628	-	-	1648	-	1708	-	-	-	
Oxmoor Lord Protector	-	1403	-	1418	-	1433	-	1448	-	1503	-	1518	-	1533	-	1548	-	1603	-	1618	-	1633	-	-	1653	-	1713	-	-	-	
Godmanchester Meadow Way	-	▼	-	▼	-	▼	-	▼	-	▼	-	▼	-	▼	-	▼	-	▼	-	▼	-	▼	-	▼	-	▼	-	▼	-	-	
Huntingdon Bus Station Bay 8	-	1420	-	1431	-	1455	-	1501	-	1520	-	1531	-	1550	-	1601	-	1620	-	1631	-	1650	-	-	1706	-	1730	-	-	-	
Ⓡ Huntingdon Rail Station	-	1424	-	▼	-	1459	-	▼	-	1524	-	▼	-	1554	-	▼	-	1624	-	▼	-	1654	-	-	▼	-	1734	-	-	-	
+ Hinchingsbrooke Hospital	-	-	-	1438	-	▼	-	1508	-	-	-	-	1538	-	▼	-	1608	-	-	-	1638	-	▼	-	-	1713	-	-	-	-	
RAF Alconbury Main Gate	-	-	-	-	-	1505	-	-	-	-	-	-	-	1600	-	-	-	-	-	-	-	1700	-	-	-	-	-	-	-	-	
Sawtry Green	-	-	-	-	-	1518	-	-	-	-	-	-	-	1613	-	-	-	-	-	-	-	1713	-	-	-	-	-	-	-	-	
Conington Turn	-	-	-	-	-	1521	-	-	-	-	-	-	-	1616	-	-	-	-	-	-	-	1716	-	-	-	-	-	-	-	-	
Stilton Church Close	-	-	-	-	-	1533	-	-	-	-	-	-	-	1628	-	-	-	-	-	-	-	1728	-	-	-	-	-	-	-	-	
Serpentine Green Stop 1	-	-	-	-	-	1543	-	-	-	-	-	-	-	1638	-	-	-	-	-	-	-	1738	-	-	-	-	-	-	-	-	
Peterborough Acland Street Bay 3	-	-	-	-	-	1556	-	-	-	-	-	-	-	1651	-	-	-	-	-	-	-	1751	-	-	-	-	-	-	-	-	

LEGEND
 ▼ This journey continues to additional village destinations. See page 21 for full timetable
 Ⓡ This journey continues to Godmanchester. See page 23 for full timetable

LEGEND
 Sch This journey operates on School Days Only
 #Sch This journey operates on School Holidays Only

Ramsey Road - times in *italic* serve this stop after St. Ives Hill Rise

Royston | Cambridge | St. Ives | Huntingdon | Peterborough



Mondays to Fridays *except public holidays*

route number	B	A	B	A	A	A	B	A	D	B	A	A	B	A	A	A	A	B	A	A	B	A	B	D	D	B	A	B	D	B				
					Sch	#Sch																												
Royston Burns Road	-	-	-	1503	-	-	-	-	-	-	-	-	-	-	-	1603	-	-	-	-	-	-	-	-	-	-	-	-	-	1703	-	-	-	
Royston Tesco	-	-	-	1509	-	-	-	-	-	-	-	-	-	-	-	1609	-	-	-	-	-	-	-	-	-	-	-	-	-	-	1709	-	-	-
Royston Bus Station	-	-	-	1519	-	-	-	-	-	-	-	-	-	-	-	1619	-	-	-	-	-	-	-	-	-	-	-	-	-	-	1719	-	-	-
Melbourn Car Park	-	-	-	1530	-	-	-	-	-	-	-	-	-	-	-	1630	-	-	-	-	-	-	-	-	-	-	-	-	-	-	1730	-	-	-
Shepreth Garden Centre	-	-	-	1535	-	-	-	-	-	-	-	-	-	-	-	1635	-	-	-	-	-	-	-	-	-	-	-	-	-	-	1735	-	-	-
Foxton Memorial	-	-	-	1540	-	-	-	-	-	-	-	-	-	-	-	1640	-	-	-	-	-	-	-	-	-	-	-	-	-	-	1740	-	-	-
Harston Village Hall	-	-	-	1545	-	-	-	-	-	-	-	-	-	-	-	1645	-	-	-	-	-	-	-	-	-	-	-	-	-	-	1745	-	-	-
Long Road Sixth Form College	-	-	-	▼	1617	-	-	-	-	-	-	-	-	-	-	▼	-	-	-	-	-	-	-	-	-	-	-	-	-	▼	-	-	-	
Trumpington Park & Ride	-	-	-	1558	▼	-	-	1614	1628	-	1643	-	-	-	-	1703	-	-	1713	-	-	1733	-	1743	-	-	-	-	-	1758	-	1813	-	
+ Addenbrooke's Outpatients	-	-	-	1606	▼	-	-	1624	1636	-	1651	-	-	-	-	1711	-	-	1721	-	-	1741	-	1751	-	-	-	-	1806	-	1821	-		
⊖ Cambridge Rail Station Stop 9	-	1612	-	1617	1627	1627	-	1635	1647	-	1702	1657	-	1707	1707	1722	1712	-	1732	1727	-	1752	-	1802	-	-	-	-	1817	-	1832	-		
Parkside	-	1625	-	1630	1640	1640	-	1648	1700	-	1715	1710	-	1720	1720	1732	1725	-	1745	1740	-	1802	-	1812	-	-	-	-	1827	-	1842	-		
Regent Street	-	▼	-	▼	▼	▼	-	▼	▼	-	▼	▼	-	▼	▼	▼	▼	-	▼	▼	-	▼	▼	-	▼	▼	-	▼	▼	▼	▼	▼		
Drummer Street Bus Station Bay 11	-	▼	1640	▼	▼	▼	-	▼	▼	1710	▼	▼	1725	▼	▼	▼	▼	1740	▼	▼	-	▼	1810	▼	-	1825	▼	1840	▼	1855	▼			
Drummer Street Bus Station Bay 12	1625	▼	▼	▼	▼	▼	1655	▼	▼	▼	▼	▼	▼	▼	▼	▼	▼	▼	▼	▼	1755	▼	▼	▼	-	▼	▼	▼	▼	▼	▼	▼		
Central Cambridge	1626	1629	1641	1634	1644	1644	1656	1652	1704	1711	1719	1714	1726	1724	1724	1734	1729	1741	1749	1744	1756	1804	1811	1814	-	1826	1829	1841	1844	1856				
⊖ Cambridge North Station Stop 1	▼	▼	▼	▼	▼	▼	▼	▼	1716	▼	▼	▼	▼	▼	▼	▼	▼	▼	▼	▼	▼	▼	▼	▼	1826	-	▼	▼	▼	1856	▼			
Science Park	-	1643	▼	1648	1658	1658	▼	1706	1718	▼	1733	1728	▼	1738	1738	1748	1743	▼	1803	1758	▼	1818	▼	1828	-	▼	1843	▼	1858	▼				
Histon & Impington	1642	1654	1657	1659	1709	1709	1712	1717	1729	1727	1744	1739	1742	1749	1749	1759	1754	1757	1814	1809	1812	1829	1827	1839	-	1842	1854	1857	1909	1912				
Oakington	1646	1658	1701	1703	1713	1713	1716	1721	1733	1731	1748	1743	1746	1753	1753	1803	1758	1801	1818	1813	1816	1833	1831	1843	-	1846	1858	1901	1913	1916				
Longstanton Park & Ride	1650	1702	1705	1707	1717	1717	1720	1725	1737	1735	1752	1747	1750	1757	1757	1807	1802	1805	1822	1817	1820	1837	1835	1847	-	1850	1902	1905	1917	1920				
Swavesey	1654	1706	1709	1711	1721	1721	1724	1729	1741	1739	1756	1751	1754	1801	1801	1811	1806	1809	1826	1821	1824	1841	1839	1851	-	1854	1906	1909	1921	1924				
St Ives Park & Ride	1700	1712	1715	1717	1727	1727	1730	1735	1747	1745	1802	1757	1800	1807	1807	1817	1812	1815	1832	1827	1830	1847	1845	1857	-	1900	1912	1915	1927	1930				
St Ives Bus Station Bay 4	1708	▼	▼	▼	1740	1740	1738	1743	1758	1753	1813	1807	1808	1815	1815	1828	1820	1823	1843	1835	1838	1858	1853	1900	1900	1903	1915	1918	1930	1933				
St Ives Ramsey Road	▼	1725	▼	▼	1745	1745	▼	1748	1803	▼	1818	▼	▼	▼	▼	1833	-	▼	1848	▼	▼	1903	▼	1905	▼	1905	▼	1920	-	▼	▼			
St Ives Marley Road	▼	▼	▼	▼	1750	1750	▼	1753	1808	▼	▼	▼	▼	▼	▼	1838	-	▼	▼	▼	▼	1908	▼	▼	▼	▼	▼	▼	▼	▼	▼			
St Ives Hill Rise	▼	1728	▼	1733	-	-	▼	-	-	▼	1821	▼	▼	-	▼	-	-	▼	1851	▼	▼	-	▼	1908	▼	▼	1923	-	1938	▼				
RAF Wyton Main Gate	1718	-	▼	-	-	-	1748	-	-	▼	1828	▼	▼	-	▼	-	-	▼	1858	▼	1848	-	▼	1915	▼	▼	1930	-	-	▼				
Fenstanton Rookery Way	▼	-	▼	-	-	-	▼	-	-	▼	-	1827	▼	▼	-	▼	-	▼	-	▼	▼	-	▼	-	1920	-	-	-	-	▼				
Houghton The Clock Tower	▼	-	▼	-	-	-	▼	-	-	▼	-	▼	▼	-	▼	-	-	▼	-	▼	▼	-	▼	-	-	▼	-	-	-	▼				
Hartford Main Street	1723	-	1738	-	-	-	1753	-	-	1808	-	-	1823	-	1828	-	-	1838	-	1848	1853	-	1908	-	-	1918	-	-	-	1948				
Oxmoor Lord Protector	1728	-	1743	-	-	-	1758	-	-	1813	-	-	1828	-	▼	-	-	1843	-	▼	1858	-	1913	-	-	1923	-	-	-	1953				
Godmanchester Meadow Way	▼	-	▼	-	-	-	▼	-	-	▼	-	▼	-	▼	-	-	▼	-	▼	▼	-	▼	-	-	▼	-	-	-	-	▼				
Huntingdon Bus Station Bay 8	1750	-	1756	-	-	-	1820	-	-	1823	-	-	1841	-	1839	-	-	1856	-	1853	1920	-	1923	-	-	1933	-	-	-	2003				
⊖ Huntingdon Rail Station	1754	-	▼	-	-	-	1824	-	-	-	-	▼	-	▼	-	-	-	▼	-	-	1924	-	-	-	-	1937	-	-	-	2007				
+ Hinchingsbrooke Hospital	▼	-	1803	-	-	-	▼	-	-	-	-	-	1848	-	1848	-	-	1903	-	-	▼	-	-	-	-	-	-	-	-	-				
RAF Alconbury Main Gate	1800	-	-	-	-	-	1830	-	-	-	-	-	-	-	-	-	-	-	-	-	1930	-	-	-	-	-	-	-	-	-				
Sawtry Green	1813	-	-	-	-	-	1843	-	-	-	-	-	-	-	-	-	-	-	-	-	1943	-	-	-	-	-	-	-	-	-				
Conington Turn	1816	-	-	-	-	-	1846	-	-	-	-	-	-	-	-	-	-	-	-	-	1946	-	-	-	-	-	-	-	-	-				
Stilton Church Close	1828	-	-	-	-	-	1858	-	-	-	-	-	-	-	-	-	-	-	-	-	1958	-	-	-	-	-	-	-	-	-				
Serpentine Green Stop 1	1838	-	-	-	-	-	1908	-	-	-	-	-	-	-	-	-	-	-	-	-	2008	-	-	-	-	-	-	-	-	-				
Peterborough Acland Street Bay 3	1851	-	-	-	-	-	1921	-	-	-	-	-	-	-	-	-	-	-	-	-	2021	-	-	-	-	-	-	-	-	-				

LEGEND
 V This journey continues to additional village destinations. See page 21 for full timetable
 G This journey continues to Godmanchester. See page 23 for full timetable

LEGEND
 Sch This journey operates on School Days Only
 #Sch This journey operates on School Holidays Only

Ramsey Road - times in *italic* serve this stop after St. Ives Hill Rise

Royston | Cambridge | St. Ives | Huntingdon | Peterborough



Mondays to Fridays except public holidays

route number	A	B	D	B	D	D	B	D	B	B	B
Royston Burns Road	-	-	-	-	1818	-	-	-	-	-	-
Royston Tesco	-	-	-	-	1824	-	-	-	-	-	-
Royston Bus Station	-	-	-	-	1834	-	-	-	-	-	-
Melbourn Car Park	-	-	-	-	1845	-	-	-	-	-	-
Shepreth Garden Centre	-	-	-	-	1850	-	-	-	-	-	-
Foxton Memorial	-	-	-	-	1855	-	-	-	-	-	-
Harston Village Hall	-	-	-	-	1900	-	-	-	-	-	-
Long Road Sixth Form College	-	-	-	-	▼	-	-	-	-	-	-
Trumpington Park & Ride	1828	-	1847	-	1917	1947	-	2017	-	-	-
+ Addenbrooke's Outpatients	1836	-	1855	-	1925	1955	-	2025	-	-	-
🚆 Cambridge Rail Station Stop 9	1847	-	1906	-	1936	2006	-	2036	-	-	-
Parkside	1857	-	1916	-	1946	2016	-	2046	-	-	-
Regent Street	▼	-	▼	-	▼	▼	-	▼	-	-	-
Drummer Street Bus Station Bay 11	▼	1925	▼	1955	▼	▼	2055	▼	2125	2225	2325
Drummer Street Bus Station Bay 12	▼	▼	▼	▼	▼	▼	▼	▼	▼	▼	▼
Central Cambridge	1859	1926	1918	1956	1948	2018	2056	2048	2126	2226	2326
▼	▼	▼	▼	▼	▼	▼	▼	▼	▼	▼	▼
🚆 Cambridge North Station Stop 1	▼	▼	1930	▼	2000	2030	▼	2100	▼	▼	▼
Science Park	1913	▼	1932	▼	2002	2032	▼	2102	▼	▼	▼
Histon & Impington	1924	1942	1943	2012	2013	2043	2112	2113	2142	2242	2342
Oakington	1928	1946	1947	2016	2017	2047	2116	2117	2146	2246	2346
Longstanton Park & Ride	1932	1950	1951	2020	2021	2051	2120	2121	2150	2250	2350
Swavesey	1936	1954	1955	2024	2025	2055	2124	2125	2154	2254	2354
St Ives Park & Ride	1942	2000	2001	2030	2031	2101	2130	2131	2200	2300	0000
▼	▼	▼	▼	▼	▼	▼	▼	▼	▼	▼	▼
St Ives Bus Station Bay 4	1945	2003	2004	2033	2034	2104	2133	2134	2203	2303	0003
St Ives Ramsey Road	1950	▼	2009	▼	2039	2109	2138	2139	2208	2308	0008
St Ives Marley Road	▼	▼	▼	▼	▼	▼	▼	▼	▼	▼	▼
St Ives Hill Rise	1953	▼	2012	▼	2042	2112	2141	2142	2211	2311	0011
RAF Wyton Main Gate	2000	▼	2019	▼	2049	-	▼	-	▼	▼	▼
Fenstanton Rookery Way	-	▼	-	▼	-	-	▼	-	▼	▼	▼
Houghton The Clock Tower	-	▼	-	▼	-	-	▼	-	▼	▼	▼
Hartford Main Street	-	2018	-	2048	-	-	2148	-	2218	2318	0018
Oxmoor Lord Protector	-	2023	-	2053	-	-	2153	-	2223	2323	0023
Godmanchester Meadow Way	-	▼	-	▼	-	-	▼	-	▼	▼	▼
Huntingdon Bus Station Bay 8	-	2033	-	2103	-	-	2203	-	2233	2333	0033
🚆 Huntingdon Rail Station	-	2037	-	2107	-	-	-	-	-	-	-
+ Hinchingsbrooke Hospital	-	-	-	-	-	-	-	-	-	-	-
RAF Alconbury Main Gate	-	-	-	-	-	-	-	-	-	-	-
Sawtry Green	-	-	-	-	-	-	-	-	-	-	-
Conington Turn	-	-	-	-	-	-	-	-	-	-	-
Stilton Church Close	-	-	-	-	-	-	-	-	-	-	-
Serpentine Green Stop 1	-	-	-	-	-	-	-	-	-	-	-
Peterborough Acland Street Bay 3	-	-	-	-	-	-	-	-	-	-	-
		G		G					G	G	G

LEGEND	
Sch	This journey operates on School Days Only
#Sch	This journey operates on School Holidays Only

this timetable valid from 23 February 2020

Additional journeys between Trumpington Park & Ride and Cambridge Rail Station available on **Route R**

Mondays to Fridays except public holidays

route number	R	R	R	R	R	R	R	R	R	R
Trumpington Park & Ride	0549	0619	0649	0704	0719	0734	0749	0804	0819	
🚆 Cambridge Rail Station Stop 9	0558	0628	0658	0713	0728	0743	0758	0813	0828	
route number	R	R	R							
Trumpington Park & Ride	0834	0849	0904							
🚆 Cambridge Rail Station Stop 9	0843	0858	0913							
route number	R	R	R	R	R	R	R	R	R	
Trumpington Park & Ride	1555	1610	1625	1640	1655	1710	1725	1740	1755	
🚆 Cambridge Rail Station Stop 9	1604	1619	1634	1649	1704	1719	1734	1749	1804	
route number	R	R	R	R	R	R	R			
Trumpington Park & Ride	1810	1825	1840	1900	1930	2000	2030			
🚆 Cambridge Rail Station Stop 9	1819	1834	1849	1909	1939	2009	2039			

LEGEND	
▼	This journey continues to additional village destinations. See page 21 for full timetable
G	This journey continues to Godmanchester. See page 23 for full timetable

Royston | Cambridge | St. Ives | Huntingdon | Peterborough



Saturdays except public holidays

route number	B	B	B	B	B	A	B	B	A	A	B	B	D	B	A	B	A	A	B	B	A	B	D	B	A	B	A	B	A	B	
Royston Burns Road	-	-	-	-	-	-	-	-	0603	-	-	-	-	-	-	-	-	-	-	-	-	-	-	-	-	-	-	-	-	-	
Royston Tesco	-	-	-	-	-	-	-	-	0609	-	-	-	-	-	-	-	-	-	-	-	-	-	-	-	-	-	-	-	-	-	
Royston Bus Station	-	-	-	-	-	-	-	-	0619	-	-	-	-	-	-	-	-	-	-	-	-	-	-	-	-	-	-	-	-	-	
Melbourn Car Park	-	-	-	-	-	-	-	-	0630	-	-	-	-	-	-	-	-	-	-	-	-	-	-	-	-	-	-	-	-	-	
Shepreth Garden Centre	-	-	-	-	-	-	-	-	0635	-	-	-	-	-	-	-	-	-	-	-	-	-	-	-	-	-	-	-	-	-	
Foxton Memorial	-	-	-	-	-	-	-	-	0640	-	-	-	-	-	-	-	-	-	-	-	-	-	-	-	-	-	-	-	-	-	
Harston Village Hall	-	-	-	-	-	-	-	-	0645	-	-	-	-	-	-	-	-	-	-	-	-	-	-	-	-	-	-	-	-	-	
Trumpington Park & Ride	-	-	-	-	-	-	-	-	0658	-	-	-	0728	-	-	-	-	0758	-	-	-	0828	-	0843	-	0858	-	0913	-	0928	-
+ Addenbrooke's Outpatients	-	-	-	-	-	-	-	-	0706	-	-	-	0736	-	-	-	-	0806	-	-	-	0836	-	0851	-	0906	-	0921	-	0936	-
Ⓡ Cambridge Rail Station Stop 9	-	-	-	-	-	-	-	-	0717	-	-	-	0747	-	-	-	-	0817	-	-	-	0847	-	0902	-	0917	-	0932	-	0947	-
Parkside	-	-	-	-	-	-	-	-	0727	-	-	-	0757	-	-	-	-	0827	-	-	-	0857	-	0912	-	0927	-	0942	-	0957	-
Drummer Street Bus Station Bay 11	-	-	-	-	-	-	0720	-	▼	-	0750	-	▼	0820	-	-	▼	-	0850	-	▼	0920	▼	-	▼	0950	▼	-	▼	1020	
Drummer Street Bus Station Bay 12	-	-	-	-	-	-	▼	-	▼	-	▼	-	▼	▼	-	-	▼	-	▼	0905	▼	▼	▼	▼	0935	▼	▼	▼	1005	▼	
Central Cambridge	-	-	-	-	-	-	0721	-	0729	-	0751	-	0759	0821	-	-	0829	-	0851	0906	0859	0921	0914	0936	0929	0951	0944	1006	0959	1021	
Ⓡ Cambridge North Station Stop 1	-	-	-	-	-	-	▼	-	▼	-	▼	-	▼	▼	-	-	▼	-	▼	▼	▼	▼	▼	▼	▼	▼	▼	▼	▼	▼	
Science Park	-	-	-	-	-	-	▼	-	0743	-	▼	-	0813	▼	-	-	0843	-	▼	▼	0913	▼	0928	▼	0943	▼	0958	▼	1013	▼	
Histon & Impington	-	-	-	-	-	-	0737	-	0754	-	0807	-	0824	0837	-	-	0854	-	0907	0922	0924	0937	0939	0952	0954	1007	1009	1022	1024	1037	
Oakington	-	-	-	-	-	-	0741	-	0758	-	0811	-	0828	0841	-	-	0858	-	0911	0926	0928	0941	0943	0956	0958	1011	1013	1026	1028	1041	
Longstanton Park & Ride	-	-	-	-	-	-	0745	-	0802	-	0815	-	0832	0845	-	-	0902	-	0915	0930	0932	0945	0947	1000	1002	1015	1017	1030	1032	1045	
Swavesey	-	-	-	-	-	-	0749	-	0806	-	0819	-	0836	0849	-	-	0906	-	0919	0934	0936	0949	0951	1004	1006	1019	1021	1034	1036	1049	
St Ives Park & Ride	-	-	-	-	-	-	0755	-	0812	-	0825	-	0842	0855	-	-	0912	-	0925	0940	0942	0955	0957	1010	1012	1025	1027	1040	1042	1055	
St Ives Bus Station Bay 4	-	0556	0713	0728	0743	0748	0758	0813	0815	0825	0828	0843	0845	0858	0858	0913	0915	0925	0928	0943	0945	0958	1003	1013	1015	1028	1033	1043	1045	1058	
St Ives Ramsey Road	-	▼	▼	▼	▼	0753	▼	▼	0820	▼	▼	▼	0850	▼	0917	▼	0920	0947	▼	▼	0950	▼	1017	▼	1020	▼	1047	▼	1050	▼	
St Ives Marley Road	-	▼	▼	▼	▼	0758	▼	▼	0825	▼	▼	▼	0855	▼	▲	▼	0925	▲	▼	▼	0955	▼	▲	▼	1025	▼	▲	▼	1055	▼	
St Ives Hill Rise	-	▼	▼	▼	▼	-	▼	▼	-	0833	▼	▼	-	▼	0906	▼	-	1045	▼	▼	-	▼	1015	▼	-	▼	1045	▼	-	▼	
RAF Wyton Main Gate	-	0606	0723	▼	0753	-	▼	0823	-	-	▼	0853	-	▼	-	0923	-	-	▼	0953	-	▼	-	1023	-	▼	-	1053	-	▼	
Fenstanton Rookery Way	-	▼	▼	▼	▼	-	▼	▼	-	-	▼	▼	-	▼	-	▼	-	-	▼	▼	-	▼	-	▼	-	▼	-	▼	-	▼	
Hartford Main Street	-	0611	0728	0743	0758	-	0813	0828	-	-	0843	0858	-	0913	-	0928	-	-	0943	0958	-	1013	-	1028	-	1043	-	1058	-	1113	
Oxmoor Lord Protector	-	0616	0733	0748	0803	-	0818	0833	-	-	0848	0903	-	0918	-	0933	-	-	0948	1003	-	1018	-	1033	-	1048	-	1103	-	1118	
Godmanchester Meadow Way	0521	▼	▼	▼	▼	-	▼	▼	-	-	▼	▼	-	▼	-	▼	-	-	▼	▼	-	▼	-	▼	-	▼	-	▼	-	▼	
Huntingdon Bus Station Bay 8	0531	0631	0750	0801	0820	-	0831	0850	-	-	0901	0920	-	0931	-	0950	-	-	1001	1020	-	1031	-	1050	-	1101	-	1120	-	1131	
Ⓡ Huntingdon Rail Station	0535	0635	0754	▼	0824	-	▼	0854	-	-	▼	0924	-	▼	-	0954	-	-	▼	1024	-	▼	-	1054	-	▼	-	1124	-	▼	
+ Hinchingsbrooke Hospital	▼	▼	▼	0808	-	-	0838	▼	-	-	0908	-	-	0938	-	▼	-	-	1008	-	-	1038	-	▼	-	1108	-	-	-	1138	
RAF Alconbury Main Gate	0541	0641	0800	-	-	-	-	0900	-	-	-	-	-	-	-	1000	-	-	-	-	-	-	-	-	1100	-	-	-	-	-	
Sawtry Green	0554	0654	0813	-	-	-	-	0913	-	-	-	-	-	-	-	1013	-	-	-	-	-	-	-	-	1113	-	-	-	-	-	
Conington Turn	0557	0657	0816	-	-	-	-	0916	-	-	-	-	-	-	-	1016	-	-	-	-	-	-	-	-	1116	-	-	-	-	-	
Stilton Church Close	0609	0709	0828	-	-	-	-	0928	-	-	-	-	-	-	-	1028	-	-	-	-	-	-	-	-	1128	-	-	-	-	-	
Serpentine Green Stop 1	0619	0719	0838	-	-	-	-	0938	-	-	-	-	-	-	-	1038	-	-	-	-	-	-	-	-	1138	-	-	-	-	-	
Peterborough Acland Street Bay 3	0632	0732	0851	-	-	-	-	0951	-	-	-	-	-	-	-	1051	-	-	-	-	-	-	-	-	1151	-	-	-	-	-	

Ramsey Road - times in *italics* serve this stop after St. Ives Hill Rise

LEGEND
 ▼ This journey continues to additional village destinations. See page 21 for full timetable
 Ⓡ This journey continues to Godmanchester. See page 23 for full timetable

Royston | Cambridge | St. Ives | Huntingdon | Peterborough



Saturdays except public holidays

route number	D	B	A	B	A	B	A	B	D	B	A	B	A	B	A	B	D	D	B	A	B	A	B	A	B	D	D	B	A	B	
Royston Burns Road	-	-	0903	-	-	-	-	-	-	-	1003	-	-	-	-	-	-	-	-	1103	-	-	-	-	-	-	-	-	-	1203	-
Royston Tesco	-	-	0909	-	-	-	-	-	-	-	1009	-	-	-	-	-	-	-	-	1109	-	-	-	-	-	-	-	-	-	1209	-
Royston Bus Station	-	-	0919	-	-	-	-	-	-	-	1019	-	-	-	-	-	-	-	-	1119	-	-	-	-	-	-	-	-	-	1219	-
Melbourn Car Park	-	-	0930	-	-	-	-	-	-	-	1030	-	-	-	-	-	-	-	-	1130	-	-	-	-	-	-	-	-	-	1230	-
Shepreth Garden Centre	-	-	0935	-	-	-	-	-	-	-	1035	-	-	-	-	-	-	-	-	1135	-	-	-	-	-	-	-	-	-	1235	-
Foxton Memorial	-	-	0940	-	-	-	-	-	-	-	1040	-	-	-	-	-	-	-	-	1140	-	-	-	-	-	-	-	-	-	1240	-
Harston Village Hall	-	-	0945	-	-	-	-	-	-	-	1045	-	-	-	-	-	-	-	-	1145	-	-	-	-	-	-	-	-	-	1245	-
Trumpington Park & Ride	0943	-	0958	-	1013	-	1028	-	1043	-	1058	-	1113	-	1128	-	1143	-	1158	-	1213	-	1228	-	1243	-	1258	-	1258	-	
+ Addenbrooke's Outpatients	0951	-	1006	-	1021	-	1036	-	1051	-	1106	-	1121	-	1136	-	1151	-	1206	-	1221	-	1236	-	1251	-	1306	-	1306	-	
Ⓜ Cambridge Rail Station Stop 9	1002	-	1017	-	1032	-	1047	-	1102	-	1117	-	1132	-	1147	-	1202	-	1217	-	1232	-	1247	-	1302	-	1317	-	1317	-	
Parkside	1012	-	1027	-	1042	-	1057	-	1112	-	1127	-	1142	-	1157	-	1212	-	1227	-	1242	-	1257	-	1312	-	1327	-	1327	-	
Drummer Street Bus Station Bay 11	▼	-	▼	1050	▼	-	▼	1120	▼	-	▼	1150	▼	-	▼	1220	-	▼	-	▼	1250	▼	-	▼	1320	-	▼	-	▼	1350	
Drummer Street Bus Station Bay 12	▼	1035	▼	▼	▼	1105	▼	▼	▼	1135	▼	▼	▼	1205	▼	▼	-	▼	1235	▼	▼	▼	1305	▼	▼	-	▼	1335	▼	▼	
Central Cambridge	1014	1036	1029	1051	1044	1106	1059	1121	1114	1136	1129	1151	1144	1206	1159	1221	-	1214	1236	1229	1251	1244	1306	1259	1321	-	1314	1336	1329	1351	
Ⓜ Cambridge North Station Stop 1	1026	▼	▼	▼	▼	▼	▼	▼	1126	▼	▼	▼	▼	▼	▼	▼	-	1226	▼	▼	▼	▼	▼	▼	▼	-	1326	▼	▼	▼	
Science Park	1028	▼	1043	▼	1058	▼	1113	▼	1128	▼	1143	▼	1158	▼	1213	▼	-	1228	▼	1243	▼	1258	▼	1313	▼	-	1328	▼	1343	▼	
Histon & Impington	1039	1052	1054	1107	1109	1122	1124	1137	1139	1152	1154	1207	1209	1222	1224	1237	-	1239	1252	1254	1307	1309	1322	1324	1337	-	1339	1352	1354	1407	
Oakington	1043	1056	1058	1111	1113	1126	1128	1141	1143	1156	1158	1211	1213	1226	1228	1241	-	1243	1256	1258	1311	1313	1326	1328	1341	-	1343	1356	1358	1411	
Longstanton Park & Ride	1047	1100	1102	1115	1117	1130	1132	1145	1147	1200	1202	1215	1217	1230	1232	1245	-	1247	1300	1302	1315	1317	1330	1332	1345	-	1347	1400	1402	1415	
Swavesey	1051	1104	1106	1119	1121	1134	1136	1149	1151	1204	1206	1219	1221	1234	1236	1249	-	1251	1304	1306	1319	1321	1334	1336	1349	-	1351	1404	1406	1419	
St Ives Park & Ride	1057	1110	1112	1125	1127	1140	1142	1155	1157	1210	1212	1225	1227	1240	1242	1255	-	1257	1310	1312	1325	1327	1340	1342	1355	-	1357	1410	1412	1425	
St Ives Bus Station Bay 4	1103	1113	1115	1128	1133	1143	1145	1158	1203	1213	1215	1228	1233	1243	1245	1258	1300	1303	1313	1315	1328	1333	1343	1345	1358	1400	1403	1413	1415	1428	
St Ives Ramsey Road	1117	▼	1120	▼	1147	▼	1150	▼	1217	▼	1220	▼	1247	▼	1250	▼	▼	1317	▼	1320	▼	1347	▼	1350	▼	▼	1417	▼	1420	▼	
St Ives Marley Road	1115	▼	1125	▼	1150	▼	1155	▼	1215	▼	1225	▼	1250	▼	1255	▼	▼	1315	▼	1325	▼	1350	▼	1355	▼	▼	1415	▼	1425	▼	
St Ives Hill Rise	1115	▼	-	▼	1145	▼	-	▼	1215	▼	-	▼	1245	▼	-	▼	▼	1315	▼	-	▼	1345	▼	-	▼	▼	1415	▼	-	▼	
RAF Wyton Main Gate	-	1123	-	▼	-	1153	-	▼	-	1223	-	▼	-	1253	-	▼	▼	-	1323	-	▼	-	1353	-	▼	▼	-	1423	-	▼	
Fenstanton Rookery Way	-	▼	-	▼	-	▼	-	▼	-	▼	-	▼	-	▼	-	▼	1320	-	▼	-	▼	-	▼	-	▼	1420	-	▼	-	▼	
Hartford Main Street	-	1128	-	1143	-	1158	-	1213	-	1228	-	1243	-	1258	-	1313	-	-	1328	-	1343	-	1358	-	1413	-	-	1428	-	1443	
Oxmoor Lord Protector	-	1133	-	1148	-	1203	-	1218	-	1233	-	1248	-	1303	-	1318	-	-	1333	-	1348	-	1403	-	1418	-	-	1433	-	1448	
Godmanchester Meadow Way	-	▼	-	▼	-	▼	-	▼	-	▼	-	▼	-	▼	-	▼	-	-	▼	-	▼	-	▼	-	▼	-	-	▼	-	▼	
Huntingdon Bus Station Bay 8	-	1150	-	1201	-	1220	-	1231	-	1250	-	1301	-	1320	-	1331	-	-	1350	-	1401	-	1420	-	1431	-	-	1450	-	1501	
Ⓜ Huntingdon Rail Station	-	1154	-	▼	-	1224	-	▼	-	1254	-	▼	-	1324	-	▼	-	-	1354	-	▼	-	1424	-	▼	-	-	1454	-	▼	
+ Hinchingsbrooke Hospital	-	▼	-	1208	-	-	-	1238	-	▼	-	1308	-	-	-	1338	-	-	▼	-	1408	-	-	-	1438	-	-	▼	-	1508	
RAF Alconbury Main Gate	-	1200	-	-	-	-	-	-	-	1300	-	-	-	-	-	-	-	-	1400	-	-	-	-	-	-	-	-	1500	-	-	
Sawtry Green	-	1213	-	-	-	-	-	-	-	1313	-	-	-	-	-	-	-	-	1413	-	-	-	-	-	-	-	-	1513	-	-	
Conington Turn	-	1216	-	-	-	-	-	-	-	1316	-	-	-	-	-	-	-	-	1416	-	-	-	-	-	-	-	-	1516	-	-	
Stilton Church Close	-	1228	-	-	-	-	-	-	-	1328	-	-	-	-	-	-	-	-	1428	-	-	-	-	-	-	-	-	1528	-	-	
Serpentine Green Stop 1	-	1238	-	-	-	-	-	-	-	1338	-	-	-	-	-	-	-	-	1438	-	-	-	-	-	-	-	-	1538	-	-	
Peterborough Acland Street Bay 3	-	1251	-	-	-	-	-	-	-	1351	-	-	-	-	-	-	-	-	1451	-	-	-	-	-	-	-	-	1551	-	-	

LEGEND
 ▼ This journey continues to additional village destinations. See page 21 for full timetable
 Ⓜ This journey continues to additional Godmanchester. See page 23 for full timetable

Ramsey Road - times in *italics* serve this stop after St. Ives Hill Rise

Royston | Cambridge | St. Ives | Huntingdon | Peterborough



Saturdays except public holidays

route number	A	B	A	B	D	D	B	A	B	A	B	A	B	D	B	A	B	A	B	A	B	D	B	A	B	A	B	A	B	D
Royston Burns Road	-	-	-	-	-	-	-	1303	-	-	-	-	-	-	-	1403	-	-	-	-	-	-	-	1503	-	-	-	-	-	-
Royston Tesco	-	-	-	-	-	-	-	1309	-	-	-	-	-	-	-	1409	-	-	-	-	-	-	-	1509	-	-	-	-	-	-
Royston Bus Station	-	-	-	-	-	-	-	1319	-	-	-	-	-	-	-	1419	-	-	-	-	-	-	-	1519	-	-	-	-	-	-
Melbourn Car Park	-	-	-	-	-	-	-	1330	-	-	-	-	-	-	-	1430	-	-	-	-	-	-	-	1530	-	-	-	-	-	-
Shepreth Garden Centre	-	-	-	-	-	-	-	1335	-	-	-	-	-	-	-	1435	-	-	-	-	-	-	-	1535	-	-	-	-	-	-
Foxton Memorial	-	-	-	-	-	-	-	1340	-	-	-	-	-	-	-	1440	-	-	-	-	-	-	-	1540	-	-	-	-	-	-
Harston Village Hall	-	-	-	-	-	-	-	1345	-	-	-	-	-	-	-	1445	-	-	-	-	-	-	-	1545	-	-	-	-	-	-
Trumpington Park & Ride	1313	-	1328	-	-	1343	-	1358	-	1413	-	1428	-	1443	-	1458	-	1513	-	1528	-	1543	-	1558	-	1613	-	1628	-	1643
+ Addenbrooke's Outpatients	1321	-	1336	-	-	1351	-	1406	-	1421	-	1436	-	1451	-	1506	-	1521	-	1536	-	1551	-	1606	-	1621	-	1636	-	1651
⊖ Cambridge Rail Station Stop 9	1332	-	1347	-	-	1402	-	1417	-	1432	-	1447	-	1502	-	1517	-	1532	-	1547	-	1602	-	1617	-	1632	-	1647	-	1702
Parkside	1342	-	1357	-	-	1412	-	1427	-	1442	-	1457	-	1512	-	1527	-	1542	-	1557	-	1612	-	1627	-	1642	-	1657	-	1712
Drummer Street Bus Station Bay 11	▼	-	▼	1420	-	▼	-	▼	1450	▼	-	▼	1520	▼	-	▼	1550	▼	-	▼	1620	▼	-	▼	1650	▼	-	▼	1720	▼
Drummer Street Bus Station Bay 12	▼	1405	▼	▼	-	▼	1435	▼	▼	1505	▼	▼	1520	▼	1535	▼	▼	1605	▼	▼	1620	▼	1635	▼	▼	1705	▼	▼	▼	
Central Cambridge	1344	1406	1359	1421	-	1414	1436	1429	1451	1444	1506	1459	1521	1514	1536	1529	1551	1544	1606	1559	1621	1614	1636	1629	1651	1644	1706	1659	1721	1714
⊖ Cambridge North Station Stop 1	▼	▼	▼	▼	-	1426	▼	▼	▼	▼	▼	▼	▼	▼	1526	▼	▼	▼	▼	▼	▼	▼	1626	▼	▼	▼	▼	▼	▼	1726
Science Park	1358	▼	1413	▼	-	1428	▼	1443	▼	1458	▼	1513	▼	1528	▼	1543	▼	1558	▼	1613	▼	1628	▼	1643	▼	1658	▼	1713	▼	1728
Histon & Impington	1409	1422	1424	1437	-	1439	1452	1454	1507	1509	1522	1524	1537	1539	1552	1554	1607	1609	1622	1624	1637	1639	1652	1654	1707	1709	1722	1724	1737	1739
Oakington	1413	1426	1428	1441	-	1443	1456	1458	1511	1513	1526	1528	1541	1543	1556	1558	1611	1613	1626	1628	1641	1643	1656	1658	1711	1713	1726	1728	1741	1743
Longstanton Park & Ride	1417	1430	1432	1445	-	1447	1500	1502	1515	1517	1530	1532	1545	1547	1600	1602	1615	1617	1630	1632	1645	1647	1700	1702	1715	1717	1730	1732	1745	1747
Swavesey	1421	1434	1436	1449	-	1451	1504	1506	1519	1521	1534	1536	1549	1551	1604	1606	1619	1621	1634	1636	1649	1651	1704	1706	1719	1721	1734	1736	1749	1751
St Ives Park & Ride	1427	1440	1442	1455	-	1457	1510	1512	1525	1527	1540	1542	1555	1557	1610	1612	1625	1627	1640	1642	1655	1657	1710	1712	1725	1727	1740	1742	1755	1757
St Ives Bus Station Bay 4	1433	1443	1445	1458	1500	1503	1513	1515	1528	1533	1543	1545	1558	1603	1613	1615	1628	1630	1643	1645	1658	1703	1713	1715	1728	1730	1743	1745	1758	1803
St Ives Ramsey Road	1447	▼	1450	▼	▼	1517	▼	1520	▼	1547	▼	1550	▼	1617	▼	1620	▼	1647	▼	1650	▼	1717	▼	1720	▼	1755	▼	1750	▼	1825
St Ives Marley Road	1445	▼	1455	▼	▼	1515	▼	1525	▼	1555	▼	1555	▼	1625	▼	1625	▼	1655	▼	1655	▼	1725	▼	1725	▼	1755	▼	1755	▼	1825
St Ives Hill Rise	1445	▼	-	▼	▼	1515	▼	-	▼	1545	▼	-	▼	1615	▼	-	▼	1645	▼	-	▼	1715	▼	-	▼	1753	▼	-	▼	1823
RAF Wyton Main Gate	-	1453	-	▼	▼	-	1523	-	▼	-	1553	-	▼	-	1623	-	▼	-	1653	-	▼	-	1723	-	▼	-	1753	-	▼	-
Fenstanton Rookery Way	-	▼	-	▼	1520	-	▼	-	▼	-	▼	-	▼	-	▼	-	▼	-	▼	-	▼	-	▼	-	▼	-	▼	-	▼	-
Hartford Main Street	-	1458	-	1513	-	-	1528	-	1543	-	1558	-	1613	-	1628	-	1643	-	1658	-	1713	-	1728	-	1743	-	1758	-	1813	-
Oxmoor Lord Protector	-	1503	-	1518	-	-	1533	-	1548	-	1603	-	1618	-	1633	-	1648	-	1703	-	1718	-	1733	-	1748	-	1803	-	1818	-
Godmanchester Meadow Way	-	▼	-	▼	-	-	▼	-	▼	-	▼	-	▼	-	▼	-	▼	-	▼	-	▼	-	▼	-	▼	-	▼	-	▼	-
Huntingdon Bus Station Bay 8	-	1520	-	1531	-	-	1550	-	1601	-	1620	-	1631	-	1650	-	1701	-	1720	-	1731	-	1750	-	1758	-	1820	-	1831	-
⊖ Huntingdon Rail Station	-	1524	-	▼	-	-	1554	-	▼	-	1624	-	▼	-	1654	-	▼	-	1724	-	▼	-	1754	-	-	-	1824	-	▼	-
+ Hinchingsbrooke Hospital	-	-	-	1538	-	-	▼	-	1608	-	-	-	1638	-	▼	-	1708	-	-	-	1738	-	▼	-	-	-	▼	-	1838	-
RAF Alconbury Main Gate	-	-	-	-	-	-	1600	-	-	-	-	-	-	-	1700	-	-	-	-	-	-	-	1800	-	-	-	1830	-	-	-
Sawtry Green	-	-	-	-	-	-	1613	-	-	-	-	-	-	-	1713	-	-	-	-	-	-	-	1813	-	-	-	1843	-	-	-
Conington Turn	-	-	-	-	-	-	1616	-	-	-	-	-	-	-	1716	-	-	-	-	-	-	-	1816	-	-	-	1846	-	-	-
Stilton Church Close	-	-	-	-	-	-	1628	-	-	-	-	-	-	-	1728	-	-	-	-	-	-	-	1828	-	-	-	1858	-	-	-
Serpentine Green Stop 1	-	-	-	-	-	-	1638	-	-	-	-	-	-	-	1738	-	-	-	-	-	-	-	1838	-	-	-	1908	-	-	-
Peterborough Acland Street Bay 3	-	-	-	-	-	-	1651	-	-	-	-	-	-	-	1751	-	-	-	-	-	-	-	1851	-	-	-	1921	-	-	-

G Ramsey Road - times in *italics* serve this stop after St. Ives Hill Rise

LEGEND
 ▼ This journey continues to additional village destinations. See page 21 for full timetable
 G This journey continues to additional Godmanchester. See page 23 for full timetable

Royston | Cambridge | St. Ives | Huntingdon | Peterborough



Saturdays except public holidays

route number	D	B	A	B	A	B	A	B	D	D	B	A	A	B	A	B	D	B	D	D	B	D	B	B	B
Royston Burns Road	-	-	1603	-	-	-	-	-	-	-	-	1703	-	-	-	-	-	-	1818	-	-	-	-	-	-
Royston Tesco	-	-	1609	-	-	-	-	-	-	-	-	1709	-	-	-	-	-	-	1824	-	-	-	-	-	-
Royston Bus Station	-	-	1619	-	-	-	-	-	-	-	-	1719	-	-	-	-	-	-	1834	-	-	-	-	-	-
Melbourn Car Park	-	-	1630	-	-	-	-	-	-	-	-	1730	-	-	-	-	-	-	1845	-	-	-	-	-	-
Shepreth Garden Centre	-	-	1635	-	-	-	-	-	-	-	-	1735	-	-	-	-	-	-	1850	-	-	-	-	-	-
Foxton Memorial	-	-	1640	-	-	-	-	-	-	-	-	1740	-	-	-	-	-	-	1855	-	-	-	-	-	-
Harston Village Hall	-	-	1645	-	-	-	-	-	-	-	-	1745	-	-	-	-	-	-	1900	-	-	-	-	-	-
Trumpington Park & Ride	-	-	1658	-	1713	-	1728	-	-	1743	-	1758	1813	-	1828	-	1847	-	1917	1947	-	2017	-	-	-
+ Addenbrooke's Outpatients	-	-	1706	-	1721	-	1736	-	-	1751	-	1806	1821	-	1836	-	1855	-	1925	1955	-	2025	-	-	-
⚡ Cambridge Rail Station Stop 9	-	-	1717	-	1732	-	1747	-	-	1802	-	1817	1832	-	1847	-	1906	-	1936	2006	-	2036	-	-	-
Parkside	-	-	1727	-	1742	-	1757	-	-	1812	-	1827	1842	-	1857	-	1916	-	1946	2016	-	2046	-	-	-
Drummer Street Bus Station Bay 11	-	1735	▼	1750	▼	-	▼	1820	-	▼	1835	▼	▼	1855	▼	1925	▼	1955	▼	▼	2055	▼	2125	2225	2325
Drummer Street Bus Station Bay 12	-	▼	▼	▼	▼	1805	▼	▼	-	▼	▼	▼	▼	▼	▼	▼	▼	▼	▼	▼	▼	▼	▼	▼	▼
Central Cambridge	-	1736	1729	1751	1744	1806	1759	1821	-	1814	1836	1829	1844	1856	1859	1926	1918	1956	1948	2018	2056	2048	2126	2226	2326
▼	▼	▼	▼	▼	▼	▼	▼	▼	-	▼	▼	▼	▼	▼	▼	▼	▼	▼	▼	▼	▼	▼	▼	▼	▼
⚡ Cambridge North Station Stop 1	-	▼	▼	▼	▼	▼	▼	▼	-	1826	▼	▼	▼	▼	▼	▼	1930	▼	2000	2030	▼	2100	▼	▼	▼
Science Park	-	▼	1743	▼	1758	▼	1813	▼	-	1828	▼	1843	1858	▼	1913	▼	1932	▼	2002	2032	▼	2102	▼	▼	▼
Histon & Impington	-	1752	1754	1807	1809	1822	1824	1837	-	1839	1852	1854	1909	1912	1924	1942	1943	2012	2013	2043	2112	2113	2142	2242	2342
Oakington	-	1756	1758	1811	1813	1826	1828	1841	-	1843	1856	1858	1913	1916	1928	1946	1947	2016	2017	2047	2116	2117	2146	2246	2346
Longstanton Park & Ride	-	1800	1802	1815	1817	1830	1832	1845	-	1847	1900	1902	1917	1920	1932	1950	1951	2020	2021	2051	2120	2121	2150	2250	2350
Swavesey	-	1804	1806	1819	1821	1834	1836	1849	-	1851	1904	1906	1921	1924	1936	1954	1955	2024	2025	2055	2124	2125	2154	2254	2354
St Ives Park & Ride	-	1810	1812	1825	1827	1840	1842	1855	-	1857	1910	1912	1927	1930	1942	2000	2001	2030	2031	2101	2130	2131	2200	2300	0000
▼	▼	▼	▼	▼	▼	▼	▼	▼	-	▼	▼	▼	▼	▼	▼	▼	▼	▼	▼	▼	▼	▼	▼	▼	▼
St Ives Bus Station Bay 4	1805	1813	1815	1828	1830	1843	1845	1858	1900	1903	1913	1915	1930	1933	1945	2003	2004	2033	2034	2104	2133	2134	2203	2303	0003
St Ives Ramsey Road	▼	▼	<i>1828</i>	▼	<i>1855</i>	▼	1850	▼	▼	▼	-	1920	▼	▼	▼	▼	2009	▼	2039	2109	2138	2139	2208	2308	0008
St Ives Marley Road	▼	▼	▲	▼	▲	▼	1855	▼	▼	▼	-	▼	▼	▼	▼	▼	▼	▼	▼	▼	▼	▼	▼	▼	▼
St Ives Hill Rise	▼	▼	1823	▼	1853	▼	-	▼	▼	1911	-	1923	1938	▼	1953	▼	2012	▼	2042	2112	2141	2142	2211	2311	0011
RAF Wyton Main Gate	▼	▼	-	▼	-	1853	-	▼	▼	-	-	1930	-	▼	-	▼	2019	▼	2049	-	▼	-	▼	▼	▼
Fenstanton Rookery Way	1825	▼	-	▼	-	▼	-	▼	1920	-	-	-	-	▼	-	▼	-	▼	-	▼	-	▼	-	▼	▼
Hartford Main Street	-	1828	-	1843	-	1858	-	1913	-	-	-	-	-	1948	-	2018	-	2048	-	-	2148	-	2218	2318	0018
Oxmoor Lord Protector	-	1833	-	1848	-	1903	-	1918	-	-	-	-	-	1953	-	2023	-	2053	-	-	2153	-	2223	2323	0023
Godmanchester Meadow Way	-	▼	-	▼	-	▼	-	▼	-	-	-	-	-	▼	-	▼	-	▼	-	▼	-	▼	-	▼	▼
Huntingdon Bus Station Bay 8	-	1846	-	1858	-	1920	-	1928	-	-	-	-	-	2003	-	2033	-	2103	-	-	2203	-	2233	2333	0033
⚡ Huntingdon Rail Station	-	▼	-	-	-	1924	-	1932	-	-	-	-	-	2007	-	2037	-	2107	-	-	-	-	-	-	-
+ Hinchingsbrooke Hospital	-	1853	-	-	-	▼	-	-	-	-	-	-	-	-	-	-	-	-	-	-	-	-	-	-	-
RAF Alconbury Main Gate	-	-	-	-	-	1930	-	-	-	-	-	-	-	-	-	-	-	-	-	-	-	-	-	-	-
Sawtry Green	-	-	-	-	-	1943	-	-	-	-	-	-	-	-	-	-	-	-	-	-	-	-	-	-	-
Conington Turn	-	-	-	-	-	1946	-	-	-	-	-	-	-	-	-	-	-	-	-	-	-	-	-	-	-
Stilton Church Close	-	-	-	-	-	1958	-	-	-	-	-	-	-	-	-	-	-	-	-	-	-	-	-	-	-
Serpentine Green Stop 1	-	-	-	-	-	2008	-	-	-	-	-	-	-	-	-	-	-	-	-	-	-	-	-	-	-
Peterborough Acland Street Bay 3	-	-	-	-	-	2021	-	-	-	-	-	-	-	-	-	-	-	-	-	-	-	-	-	-	-
				G			V	G						G		G		G					G	G	G

LEGEND
 V This journey continues to additional village destinations. See page 21 for full timetable
 G This journey continues to additional Godmanchester. See page 23 for full timetable

Ramsey Road - times in *italic* serve this stop after St. Ives Hill Rise

this timetable valid from 23 February 2020

Royston | Cambridge | St. Ives | Huntingdon | Peterborough



Sundays including public holidays

route number	D	B	D	B	D	B	D	B	D	B	D	B	D	B	D	B	D	B	D	B	D	B	D
Drummer Street Bus Station Bay 12	0914	0934	0944	1004	14	34	44	04	1414	1434	1444	1504	1514	1534	1544	1604	1614	1634	1644	1704	1714	1734	1744
Central Cambridge	0915	0935	0945	1005	15	35	45	05	1415	1435	1445	1505	1515	1535	1545	1605	1615	1635	1645	1705	1715	1735	1745
	▼	▼	▼	▼	▼	▼	▼	▼	▼	▼	▼	▼	▼	▼	▼	▼	▼	▼	▼	▼	▼	▼	▼
Cambridge North Station Stop 1	0925	▼	0955	▼	25	▼	55	▼	1425	▼	1455	▼	1525	▼	1555	▼	1625	▼	1655	▼	1725	▼	1755
Science Park	0927	▼	0957	▼	27	▼	57	▼	1427	▼	1457	▼	1527	▼	1557	▼	1627	▼	1657	▼	1727	▼	1757
Histon & Impington	0936	0951	1006	1021	36	51	06	21	1436	1451	1506	1521	1536	1551	1606	1621	1636	1651	1706	1721	1736	1751	1806
Oakington	0940	0955	1010	1025	40	55	10	25	1440	1455	1510	1525	1540	1555	1610	1625	1640	1655	1710	1725	1740	1755	1810
Longstanton Park & Ride	0944	0959	1014	1029	44	59	14	29	1444	1459	1514	1529	1544	1559	1614	1629	1644	1659	1714	1729	1744	1759	1814
Swavesey	0948	1003	1018	1033	48	03	18	33	1448	1503	1518	1533	1548	1603	1618	1633	1648	1703	1718	1733	1748	1803	1818
St Ives Park & Ride	0952	1007	1022	1037	52	07	22	37	1452	1507	1522	1537	1552	1607	1622	1637	1652	1707	1722	1737	1752	1807	1822
	▼	▼	▼	▼	▼	▼	▼	▼	▼	▼	▼	▼	▼	▼	▼	▼	▼	▼	▼	▼	▼	▼	▼
St Ives Bus Station Bay 4	-	1015	-	1040	-	15	-	40	-	1515	-	1540	-	1615	-	1640	-	1715	1730	1745	1800	1815	1830
St Ives Ramsey Road	-	1020	-	-	-	20	-	-	-	1520	-	-	-	1620	-	▼	-	1720	▼	1750	1805	1820	1835
St Ives Hill Rise	-	1023	-	-	-	23	-	-	-	1523	-	-	-	1623	-	▼	-	1723	▼	1753	1808	1823	1838
Fenstanton Rookery Way	-	▼	-	-	-	▼	-	-	-	▼	-	-	-	▼	-	1700	-	▼	1750	-	-	▼	-
Hartford Main Street	-	1030	-	-	-	30	-	-	-	1530	-	-	-	1630	-	-	-	1730	-	-	-	1830	-
Oxmoor Lord Protector	-	1035	-	-	-	35	-	-	-	1535	-	-	-	1635	-	-	-	1735	-	-	-	1835	-
Huntingdon Bus Station Bay 8	-	1045	-	-	-	45	-	-	-	1545	-	-	-	1645	-	-	-	1745	-	-	-	1845	-
Huntingdon Rail Station	-	1049	-	-	-	49	-	-	-	1549	-	-	-	1649	-	-	-	1749	-	-	-	1849	-
Godmanchester Meadow Way	-	-	-	-	-	-	-	-	-	-	-	-	-	1659	-	-	-	1759	-	-	-	1859	-

this timetable valid from 23 February 2020