


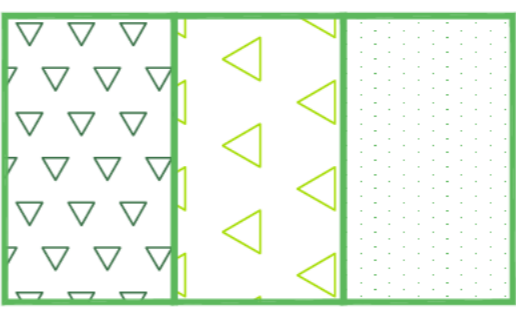

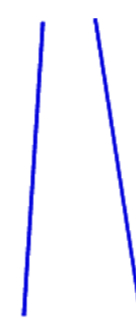

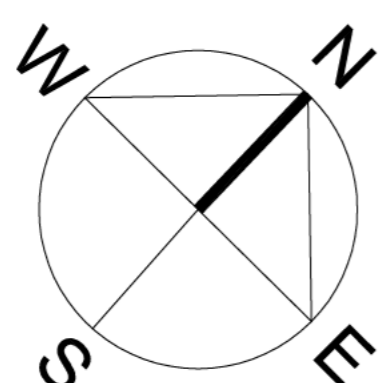


LEGEND

-  ZONES FOR FUTURE DEVELOPMENT OPPORTUNITIES
54.54 acres
-  DEVELOPED LAND
78.82 acres
-  HISTORIC PARKLAND
38.76 acres
-  WOODLAND MEADOW PASTURE ARABI
150.34 acres
-  BABRAHAM CRICKET FIELD 3.54 acres
-  BUILDING LINES
-  OVERALL SITE BOUNDARY
AREA 450ACRES



BABRAHAM RESEARCH CAMPUS DEVELOPMENT ZONES 1 4000

Rev.	Date	Scale	Drawn	Checked
INFORMATION				
Issued For:			Project Name:	
Project Client:			Project No.:	
BABRAHAM			3671067	
RESEARCH CAMPUS			Dwg No.:	
SK05.06.20			Date:	
Scale:			Drawing:	
1:4000 @A1			BABRAHAM RESEARCH	
Drawn By:			Date:	
DGR			MAR 2020	
Checked By:			Development Zones	
Date:				



Contractors must work only to the level of detail and accuracy indicated on this drawing. NORR is not responsible for any errors or omissions on this drawing. © NORR CONSULTANTS LTD 2020. All rights reserved.