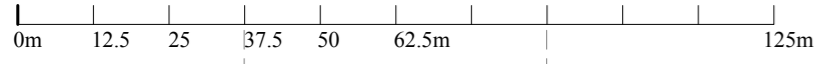


Scale: 1:1250



Site Area = 4.36 Hectares

Mast (telecommunication)

Filling Station

Tel Ex

23.4m

22.6m

Drain

A 603

B 1042

B 1042

DO NOT SCALE FROM THIS DRAWING


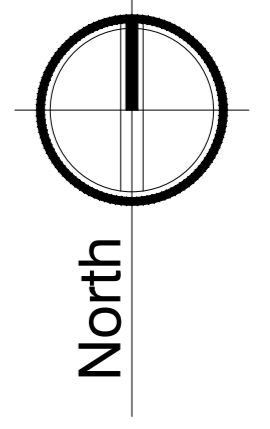
THIS DRAWING AND THE BUILDING WORKS DEPICTED ARE THE COPYRIGHT OF L BEVENS ASSOCIATES ARCHITECTS LTD AND MAY NOT BE REPRODUCED OR AMENDED EXCEPT BY WRITTEN PERMISSION. NO LIABILITY WILL BE ACCEPTED FOR AMENDMENTS MADE BY OTHER PERSONS. COPYRIGHT 2019 ©.

ALL MEASUREMENTS SHOULD BE CHECKED ON SITE AND ANY DISCREPANCIES SHOULD BE REPORTED TO THE ORIGINATOR.

ALL WORKS TO COMPLY WITH CURRENT CDM REGULATIONS AS APPROPRIATE. IT IS THE CLIENT'S RESPONSIBILITY TO FULLY COMPLY WITH THE CDM 2015 REGULATIONS INCLUDING APPOINTING A PRINCIPAL DESIGNER AND PRINCIPAL CONTRACTOR FOR PROJECTS WITH MORE THAN ONE CONTRACTOR ON SITE.

NO WORKS TO COMMENCE ON SITE UNTIL ALL APPROVALS ARE CONFIRMED IN WRITING. L BEVENS ASSOCIATES ARCHITECTS LTD ACCEPTS NO LIABILITY IF THIS IS BREACHED.

IT IS THE CONTRACTOR'S RESPONSIBILITY TO ACCURATELY LOCATE EXISTING SERVICES PRIOR TO WORKS COMMENCING.



L Bevens Associates Architects Ltd
 The Doghouse
 10 Cricketers Way
 Chatteris
 Cambridgeshire
 PE16 6UR
 Tel: 01354 693969
 Mob: 07739 562818
 Email: enquiries@lbevens-associatesltd.co.uk
 Web: www.lbevens-associatesltd.co.uk

DRAWING STATUS	PRELIMINARY <input type="checkbox"/>	CONSTRUCTION <input type="checkbox"/>
	PLANNING <input type="checkbox"/>	FILE COPY <input type="checkbox"/>

CLIENT
Banks SIP

PROJECT
 Land south of Whitehall Farm,
 Arrington, Cambridgeshire. SG8 0AG

DRAWING TITLE
Location Plan
'Call for sites and Broad Locations'

SCALE	DATE	DRAWN	CHECKED
1:1250 @ A2	March 2019	LB	

DRAWING NUMBER
 CH19/LBA/504/CFS-1-100

REVISION