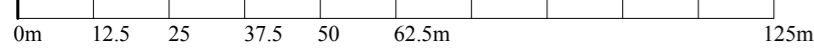


Scale: 1:1250



DO NOT SCALE FROM THIS DRAWING

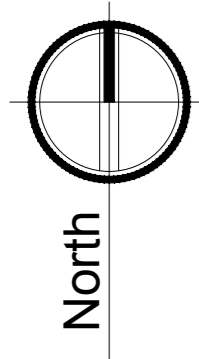
THIS DRAWING AND THE BUILDING WORKS DEPICTED ARE THE COPYRIGHT OF L BEVENS ASSOCIATES ARCHITECTS LTD AND MAY NOT BE REPRODUCED OR AMENDED EXCEPT BY WRITTEN PERMISSION. NO LIABILITY WILL BE ACCEPTED FOR AMENDMENTS MADE BY OTHER PERSONS. COPYRIGHT 2019 ©.

ALL MEASUREMENTS SHOULD BE CHECKED ON SITE AND ANY DISCREPANCIES SHOULD BE REPORTED TO THE ORIGINATOR.

ALL WORKS TO COMPLY WITH CURRENT CDM REGULATIONS AS APPROPRIATE. IT IS THE CLIENT'S RESPONSIBILITY TO FULLY COMPLY WITH THE CDM 2015 REGULATIONS INCLUDING APPOINTING A PRINCIPAL DESIGNER AND PRINCIPAL CONTRACTOR FOR PROJECTS WITH MORE THAN ONE CONTRACTOR ON SITE.


NO WORKS TO COMMENCE ON SITE UNTIL ALL APPROVALS ARE CONFIRMED IN WRITING. L BEVENS ASSOCIATES ARCHITECTS LTD ACCEPTS NO LIABILITY IF THIS IS BREACHED.

IT IS THE CONTRACTOR'S RESPONSIBILITY TO ACCURATELY LOCATE EXISTING SERVICES PRIOR TO WORKS COMMENCING.



Site Area = 2.42 Hectares

Ordnance Survey (c) Crown Copyright 2019. All rights reserved. Licence number 100022432



L Bevens Associates Architects Ltd  
 The Doghouse  
 10 Cricketers Way  
 Chatteris  
 Cambridgeshire  
 PE16 6UR  
 Tel: Mob: Email: Web: www.lbevens-associatesltd.co.uk



DRAWING STATUS	PRELIMINARY <input type="checkbox"/>	CONSTRUCTION <input type="checkbox"/>
	PLANNING <input type="checkbox"/>	FILE COPY <input type="checkbox"/>

CLIENT  
 Mrs J Banks

PROJECT  
 Land south of Wimpole Road,  
 Great Eversden, Cambridgeshire. CB23 1HR

DRAWING TITLE  
 Location Plan  
 'Call for Sites and Broad Locations'

SCALE	DATE	DRAWN	CHECKED
1:1250 @ A2	march 2019	LB	

DRAWING NUMBER  
 CH19/LBA/506/CFS-1-100

REVISION