




30MPH SPEED LIMIT RELOCATED TO NORTHERN EXTENT OF SITE.

LEGEND

-  = NEW ROAD SURFACE
-  = NEW FOOTWAY
-  = 2.4M X 120M VISIBILITY SPLAY


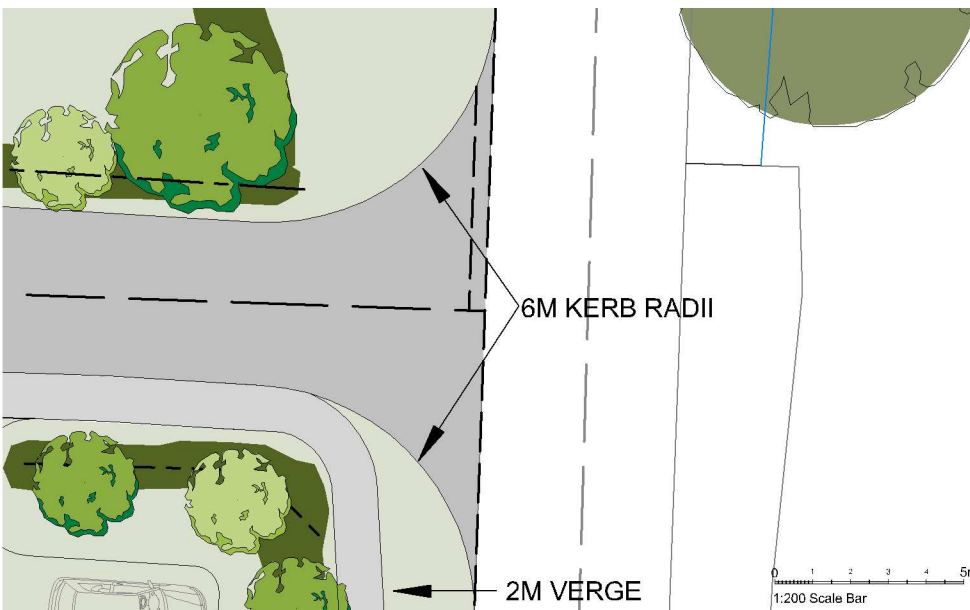
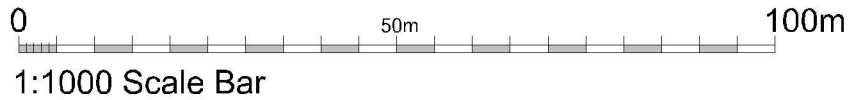
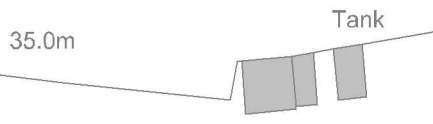
NOTES:
SCHEME SUBJECT TO DETAILED DESIGN. VERTICAL GEOMETRY AND DRAINAGE HAS NOT BEEN TAKEN INTO ACCOUNT AT THIS STAGE. TRAFFIC SIGNS AND ROAD MARKINGS SUBJECT TO DETAILED DESIGN AND APPROVAL.

FOOTWAY LINK INTO SITE

EXISTING CARRIAGEWAY TO BE RATIONALISED AND HEDGE CUT BACK TO PROVIDE NEW FOOTWAY LINK WITHIN HIGHWAY VERGE

HEDGE TO BE REPLANTED BEHIND LINE OF VISIBILITY SPLAYS

NEW FOOTWAY TO TIE IN TO EXISTING ARRANGEMENT



Project name: LAND AT HARDWICK ROAD, TOFT		
Drawing title: SITE ACCESS AND FOOTWAY		
Scale: 1:200, 1:1000	Date: 27.07.2017	Drawing no: 492x02
Paper: A4 PAPER	Drawn: JJO	
Dimensions are in millimeters unless otherwise stated. Do not scale from this drawing. If in doubt, ask.		

SITE ACCESS & FOOTWAY