

## Meldreth

### Settlement Size

Settlement Category	Proposed Submission Local Plan (2013)
Adopted LDF Core Strategy (2007)	Group Village
Group Village	Group Village

Source: South Cambridgeshire District Council

Population (mid-2012 estimate)	Dwelling Stock (mid-2012 estimate)
1,840	750

Source: Cambridgeshire County Council

### Transport

#### Bus Service:

##### A) Summary Bus Service

Cambridge / Market Town	Monday – Friday Frequency	Saturday Frequency	Sunday Frequency
To / From Cambridge	1 Bus	No Service	No Service
To / From Royston	2 Buses	2 Buses	No Service

##### B) Detailed Bus Service

Cambridge / Market Town	Service	Monday - Friday			
		7:00-9:29	9:30-16:29	16:30-18:59	19:00-23:00
To Cambridge	27	1 Bus	No Service	No Service	No Service
From Cambridge	27	No Service	1 Bus	No Service	No Service
To Royston	15 (Wed)	No Service	1 Bus	No Service	No Service
From Royston	128	No Service	2 Buses	No Service	No Service
From Royston	15 (Wed)	No Service	1 Bus	No Service	No Service
From Royston	128	No Service	2 Buses	No Service	No Service

Cambridge / Market Town	Service	Saturday			
		7:00-9:29	9:30-16:29	16:30-18:59	19:00-23:00
To Cambridge	27	No Service	No Service	No Service	No Service
From Cambridge	27	No Service	No Service	No Service	No Service

		Saturday			
Cambridge / Market Town	Service	7:00-9:29	9:30-16:29	16:30-18:59	19:00-23:00
	To Royston	15 (Wed) 128	No Service 2 Buses	No Service No Service	No Service No Service
	From Royston	15 (Wed) 128	No Service 2 Buses	No Service No Service	No Service No Service

		Sunday	
Cambridge / Market Town	Service	9:00-18:00	
	To Cambridge	27	No Service
	From Cambridge	27	No Service
To Royston		15 (Wed) 128	No Service
	From Royston	15 (Wed) 128	No Service

C) Journey Duration

Cambridge / Market Town	Service	Timetabled Journey Time	Bus Stops
To / From Cambridge	27	57 / 51 Minutes	Meldreth, Manor Road – Cambridge, Drummer Street
To / From Royston		15 (Wed)	Meldreth, West Way – Royston, Bus Station
	128	15 Minutes	Meldreth, Manor Road – Royston, Bus Station

Source: Cambridgeshire County Council

Train Service:

A) Summary Train Service

Cambridge / Market Town	Monday – Friday Frequency	Saturday Frequency	Sunday Frequency
To / From Cambridge	30 Minute – Hourly	Hourly	Hourly
To / From Royston	30 Minute – Hourly	Hourly	Hourly

B) Detailed Train Service

Monday – Friday				
<b>Cambridge / Market Town</b>	<b>7:00-9:29</b>	<b>9:30-16:29</b>	<b>16:30-18:59</b>	<b>19:00-23:00</b>
To Cambridge	30 Minute	Hourly	30 Minute	Hourly
From Cambridge	30 Minute	Hourly	30 Minute	Hourly
To Royston	30 Minute	Hourly	30 Minute	Hourly
From Royston	30 Minute	Hourly	30 Minute	Hourly

Saturday				
<b>Cambridge / Market Town</b>	<b>7:00-9:29</b>	<b>9:30-16:29</b>	<b>16:30-18:59</b>	<b>19:00-23:00</b>
To Cambridge	2 Trains	Hourly	Hourly	Hourly
From Cambridge	Hourly	Hourly	Hourly	Hourly
To Royston	2 Trains	Hourly	Hourly	Hourly
From Royston	Hourly	Hourly	Hourly	Hourly

Sunday	
<b>Cambridge / Market Town</b>	<b>9:00-18:00</b>
To Cambridge	Hourly
From Cambridge	Hourly
To Royston	Hourly
From Royston	Hourly

C) Journey Duration

<b>Cambridge / Market Town</b>	<b>Timetabled Journey Time</b>	<b>Train Stations</b>
To / From Cambridge	19 / 15 Minutes	Meldreth, Railway Station – Cambridge, Railway Station
To / From Royston	4 Minutes	Meldreth, Railway Station – Royston, Railway Station

Source: National Rail

Cycle Route Links:

<b>Cycle Route</b>
There are no dedicated cycle links connected to Meldreth.

Source: Cambridgeshire County Council

## Services

Education		
<b>Secondary School (catchment)</b>		
<b>Address</b>	<b>Planned Admission Number</b>	<b>School Capacity</b>
Meldreth does not contain a secondary school. It is located within the catchment area for Melbourn Village College, Melbourn.		
<b>Primary School</b>		
<b>Address</b>	<b>Planned Admission Number</b>	<b>School Capacity</b>
Meldreth Primary School, High Street, Meldreth	25	175

Source: Cambridgeshire County Council

Emergency Services
There are no emergency services based in Meldreth.

Source: Cambridgeshire Constabulary & Cambridgeshire Fire & Rescue

General Practitioner
There is no general practitioner based in Meldreth

Source: NHS

Library
There is no library service based in Meldreth.

Mobile Library Service				
Location	Day	Frequency	Arrive	Depart
Bell Close	4 <sup>th</sup> Tuesday	Monthly	10:45	11:30

Source: Cambridgeshire County Council

## Shopping

Details		Food Store(s)	
		Address	
Butchers		Davey's Butchers, 32 Station Road, Meldreth	
Farm Shop		Bury Lane Farm Shop, Bury Lane (A10), Meldreth	
		Fieldgate Nurseries, 32 Station Road, Meldreth	
Village Store		Post Office Limited & One Stop Shop, 80 High Street, Meldreth	

Source: South Cambridgeshire District Council & Meldreth Parish Council

<b>Post Office</b>						
Post Office Limited & One Stop Shop, 80 High Street, Meldreth						
<b>Opening Hours</b>						
<b>Monday</b>	<b>Tuesday</b>	<b>Wednesday</b>	<b>Thursday</b>	<b>Friday</b>	<b>Saturday</b>	<b>Sunday</b>
7:00-22:00	7:00-22:00	7:00-22:00	7:00-22:00	7:00-22:00	7:00-22:00	7:00-22:00

Source: Post Office / Royal Mail

<b>Community Facility</b>		<b>Other Services &amp; Facilities</b>	
		<b>Address</b>	
Community Access Point		Meldreth Community Rooms, Elin Way, Meldreth	
Social Club		Eternit Sports & Social Club, Whaddon Road, Meldreth	
<b>Education</b>		<b>Address</b>	
Special Needs School		Orchard Manor School, Fenny Lane, Meldreth	
		Meldreth Manor School, Fenny Lane, Meldreth	
<b>Shopping &amp; Retail</b>		<b>Address</b>	
Cycle Repair Shop		College Farm, North End, Meldreth	
Hairdresser		45 Whitecroft Road, Meldreth	
Picture Framing		The Picture Framers, College Farm Business Park, North End, Meldreth	
<b>Other Service / Facility</b>		<b>Address</b>	
Art Gallery		Tavern Gallery, 8 High Street, Meldreth	
Cam Valley Orchards		Whitecroft Road	
Celebration Cakes		College Farm, Unit 1, North End, Meldreth	
Children's Play Barn		Bury Lane Fruit Farm	
Dog Grooming		College Farm, North End, Meldreth	
Financial Advisors		Pinney Moore and Company, 8 High Street, Meldreth	
Garage		Gilhooly's MOTS	
Health & Fitness		Gymbo's Health & Fitness, College Farm Business Park North End, Meldreth	
Public House		The British Queen, 94 High Street, Meldreth	
Restaurant		Bury Lane Fruit Farm	
		Indian restaurant at the Railway Station	
Vets		Stone Lane	

Source: South Cambridgeshire District Council & Meldreth Parish Council

### Village Hall / Community Centre

Village Hall / Community Centre		Information
<b>Address</b>		
Meldreth Village Hall, Melbourn Community Centre, High Street, Meldreth	<b>Facilities</b> <ul style="list-style-type: none"> <li>• Main Hall (101-150 sqm)</li> <li>• Meeting Room</li> <li>• Bar, Kitchen</li> <li>• Toilets</li> <li>• Storage Space</li> </ul>	

Source: South Cambridgeshire District Council

### Recreation

#### Sports Centre

There is no sports centre in Meldreth.

Children's Equipped Play Area		
Address	Size (hectares)	Contents / Description
Meldreth Recreation Ground, High Street, Meldreth	0.08	<b>Overview</b> Large play area with rubber safety surface intended for mixed ages with a large range of play equipment  <b>Classification</b> NEAP  <b>Quality</b> Average

Outdoor Sport		
Address	Size (hectares)	Contents / Description
Land south of Brewery Lane, Meldreth	0.14	<b>Overview</b> Bowling Green
Meldreth Recreation Ground, High Street, Meldreth	1.55	<b>Overview</b> Open space with outdoor sport pitches for football with basketball and tennis courts and a play area

#### Informal Open Space

There are no informal open space areas in Meldreth.

**Allotments**

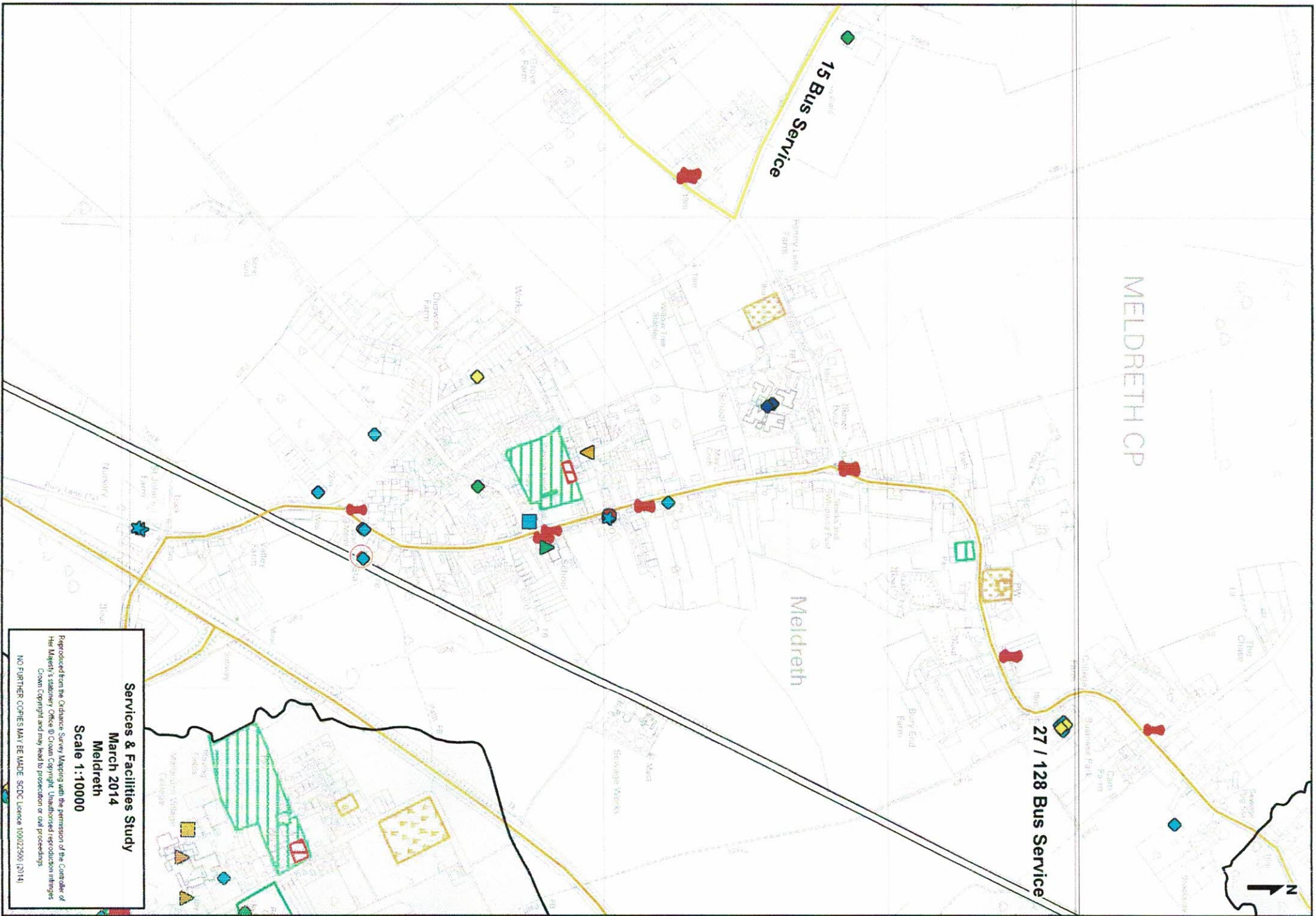
There are no allotments in Meldreth.

Source: South Cambridgeshire District Council Recreation Study (July 2013)

**Community Orchard**

There are no community orchards in Meldreth.

Source: South Cambridgeshire District Council



MELDRETH CP

15 Bus Service

27 / 128 Bus Service

**Services & Facilities Study**

March 2014

Meldreth

Scale 1:10000

Reproduced from the Ordnance Survey Mapping with the permission of the Controller of Her Majesty's Stationery Office © Crown Copyright. Unauthorised reproduction infringes Crown Copyright and may lead to prosecution or civil proceedings.  
 NO FURTHER COPIES MAY BE MADE. SCCDC Licence 100022900 (2014)



# Map Key: Services & Facilities Study March 2014



Area Outside  
Parish Boundary










Area Outside  
SCDC Boundary

## Transport

### Bus Service

-  10 Minute Service
-  Less Than Hourly Service
-  20 Minute Service
-  1 Day Service
-  Bus Stop
-  30 Minute Service
-  *Babraham Park & Ride (7A Service)*
-  Guided Bus Stop
-  Hourly Service
-  Guided Busway








### Cycle Routes

-  Off Road Segregated
-  On Road Recommended Route (Unsigned)
-  Signed On Road Recommended Route
-  Off road Unsegregated
-  Pavement segregated
-  Pavement Unsegregated
-  On Road Cycle Lane
















### Train Service

-  Train Line
-  Train Station

### Recreation

-  Allotments
-  Community Orchard
-  Outdoor Sport
-  Burial Ground
-  Informal Open Space
-  Informal Playspace
-  Childrens Formal Playspace

### Services & Facilities

- |   | Education  | Other Services & Facilities  |
|---|--|--|
|  Food Store                      |  Primary School   |  Community Facility       |
|  General Practitioner            |  Secondary School |  Education                |
|  Library (inc. Access Points)    | <b>Emergency Services</b>  |  Health Care              |
|  Mobile Library Stop             |  Fire Station     |  Shopping & Retail        |
|  Post Office                     |  Police Station   |  Other Service / Facility |
|  Sports Centre                   |  |  |
|  Village Hall / Community Centre |  |  |