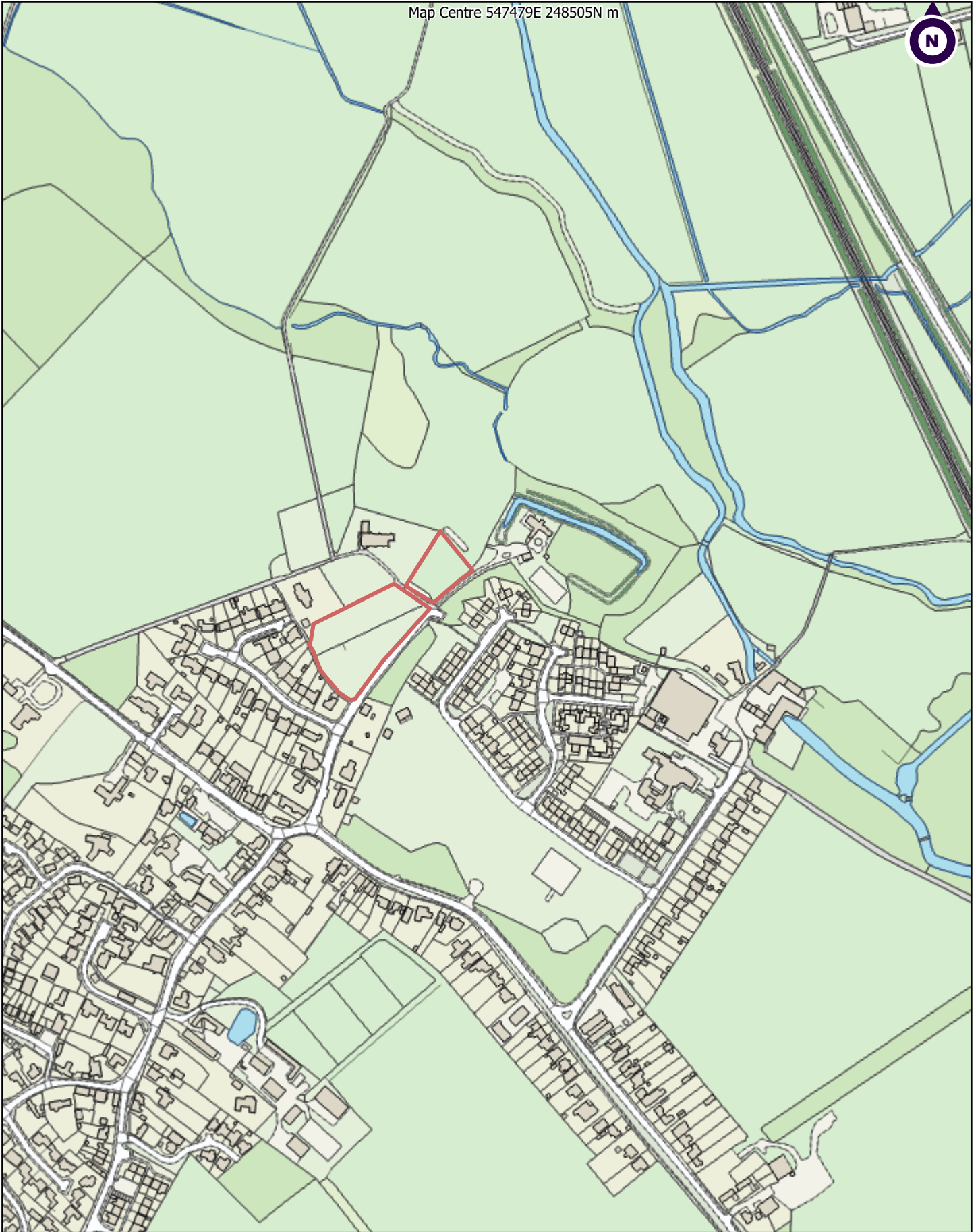


Map Centre 547479E 248505N m



 Override 1

MasterMap Line


Polygon Closing Line

Property Closing Line

 Bottom Of Slope

 Top Of Slope

 Traffic Calming

 Standard Gauge Track

 Path


 Culvert

 Drain

 Default Line

 Building Outline

 Edge Line

 Road Or Track

Contains OS data © Crown Copyright and database right 2026. Contains data

Client:

Project:

Title: ArcGIS Web Map

Scale 1:4,852 @A4

Drawn By: CJ

Date: 3/4/2026

Dwg no: