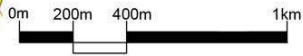
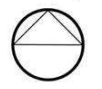
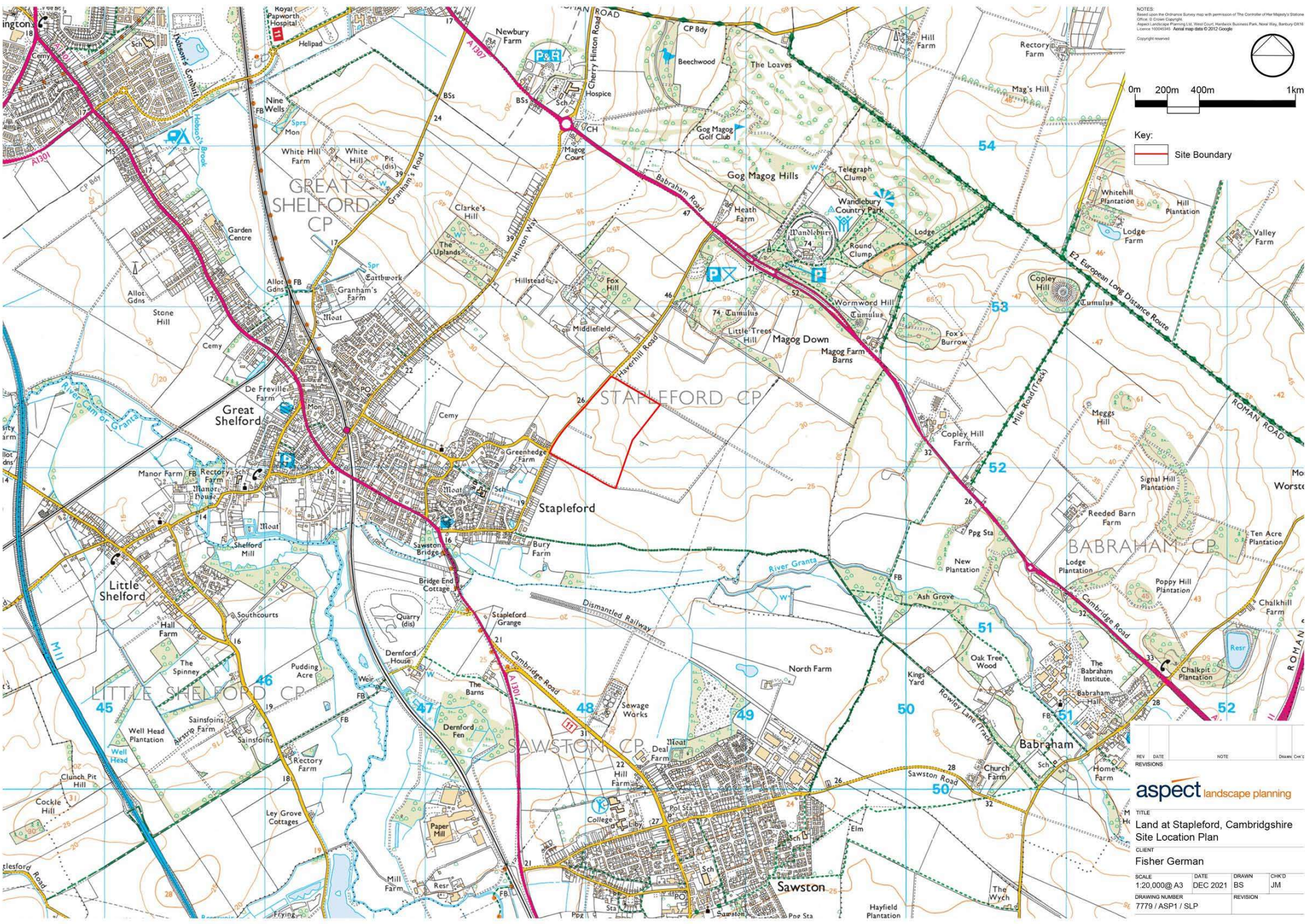


NOTES:
 Based upon the Ordnance Survey map with permission of The Controller of Her Majesty's Stationery Office © Crown Copyright.
 Aspect Landscape Planning Ltd, West Court, Haverhill, Business Park, New Way, Banbury OX16 5LJ
 Licence 10004545 Aspect map data © 2012 Google
 Copyright reserved



Key:
 Site Boundary



REV	DATE	NOTE	DRAWN/CHK'D

aspect landscape planning

TITLE
 Land at Stapleford, Cambridgeshire
 Site Location Plan

CLIENT
 Fisher German

SCALE	DATE	DRAWN	CHK'D
1:20,000@A3	DEC 2021	BS	JM
DRAWING NUMBER	REVISION		
7779 / ASP1 / SLP			